BANGALORE A-Z

STREET ATLAS & INDEX

karnataka state council for science and technology

December 1989

HOW TO USE THE BANGALORE A - Z

1. *If you want to have* **an overview** *of the arrangement of the maps in this book, please refer to the INDEX MAP on pages 2 and 3. This gives an indication of the main localities and the page numbers on which the detailed maps are to be found. For example JAYANAGAR is covered on page numbers 79, 80 and 81.*

2. *If you know the name* **name of the road** *where a place is located, please refer to the INDEX TO STREETS starting on page 101. This will indicate the map number and the square in the map on which the road is located. Thus if you are looking for A.A.Ali Road, the index indicates A.A.Ali Rd* **H2, H4;44.** *This means that this road is shown in square* **H2** *and* **H4** *on page* **44**. *Please note that the page numbers are shown in boxes on top corners of the page.*

3. *If you know the* **locality** *where a place is located, please refer to the INDEX TO LOCALITIES starting on page 97. Each locality, Extension or village name is followed by reference to the map page number(s). For example, Adugodi* **69** *means that Adugodi is shown in page* **69.**

4. *For further details please refer to the PUBLISHERS NOTE on page 139.*

Price: Rs. 22=00

17058

BANGALORE A - Z

STREET ATLAS AND INDEX

CONTENTS

	PAGES
Key To Sectional maps	2 - 3
Sectional Maps (Scale : 1cm = 96 m approx)	4 - 53 / 56 - 95
Sectional Maps (Scale : 1cm = 48m approx)	54A - 55D
List of Abbreviations	96
Index to Localities	97
Index to Streets	101
Publishers Note	139
Map of areas Surrounding Bangalore	Rear Cover

LEGEND

Major Roads

Other Roads

Railway lines

Drains

Boundaries

Map Continuation

60

Map Continuation (Enlarged Scale)

55A

Published by

KARNATAKA STATE COUNCIL FOR SCIENCE & TECHNOLOGY
I.I.SC., Campus, Bangalore 560012
Telephone No: 343370, 341652

[1st Edtion
Dec 1989]

Donated to CHC

BOOK CELLAR
BANGALORE-2.
Ph : 578510

2

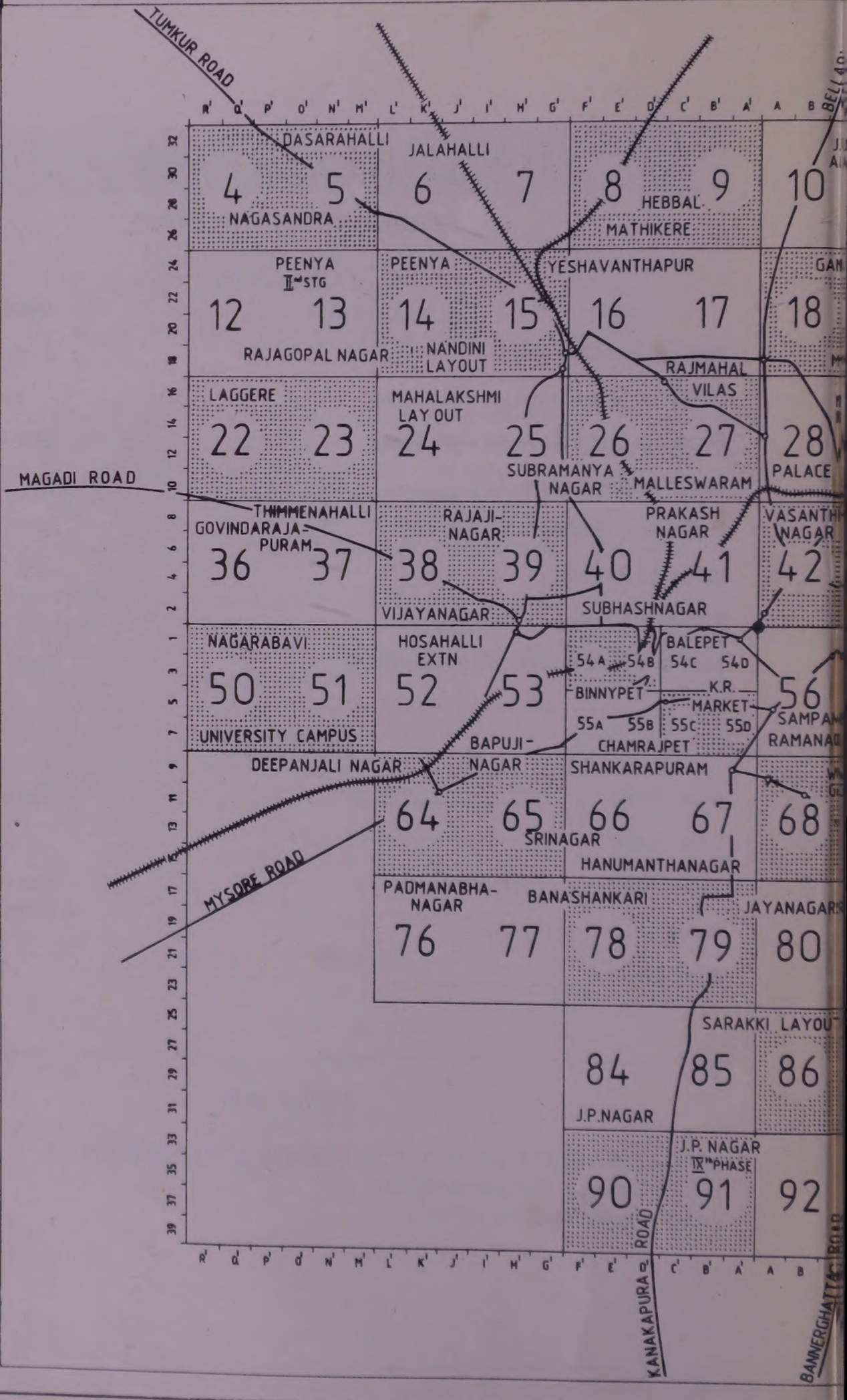
TUMKUR ROAD
DASARAHALLI
JALAHALLI
4
5
6
7
8
9
10
NAGASANDRA
HEBBAL
MATHIKERE
PEENYA
II ND STG
PEENYA
YESHAVANTHAPUR
12
13
14
15
16
17
18
RAJAGOPAL NAGAR
NANDINI
LAYOUT
RAJMAHAL
VILAS
LAGGERE
MAHALAKSHMI
LAY OUT
22
23
24
25
26
27
28
SUBRAMANYA
NAGAR
MALLESWARAM
PALACE
MAGADI ROAD
THIMMENAHALLI
RAJAJI-
NAGAR
PRAKASH
NAGAR
GOVINDARAJA-
PURAM
36
37
38
39
40
41
42
VIJAYANAGAR
SUBHASHNAGAR
NAGARABAVI
HOSAHALLI
EXTN
BALEPET
54A
54B
54C
54D
50
51
52
53
56
BINNYPET
K.R.
MARKET
55A
55B
55C
55D
UNIVERSITY CAMPUS
BAPUJI-
CHAMRAJPET
DEEPANJALI NAGAR
NAGAR
SHANKARAPURAM
64
65
66
67
68
SRINAGAR
HANUMANTHANAGAR
MYSORE ROAD
PADMANABHA-
NAGAR
BANASHANKARI
JAYANAGAR
76
77
78
79
80
SARAKKI LAYOUT
84
85
86
J.P.NAGAR
J.P. NAGAR
IX TH PHASE
90
91
92
KANAKAPURA ROAD
BANNERGHATTA ROAD

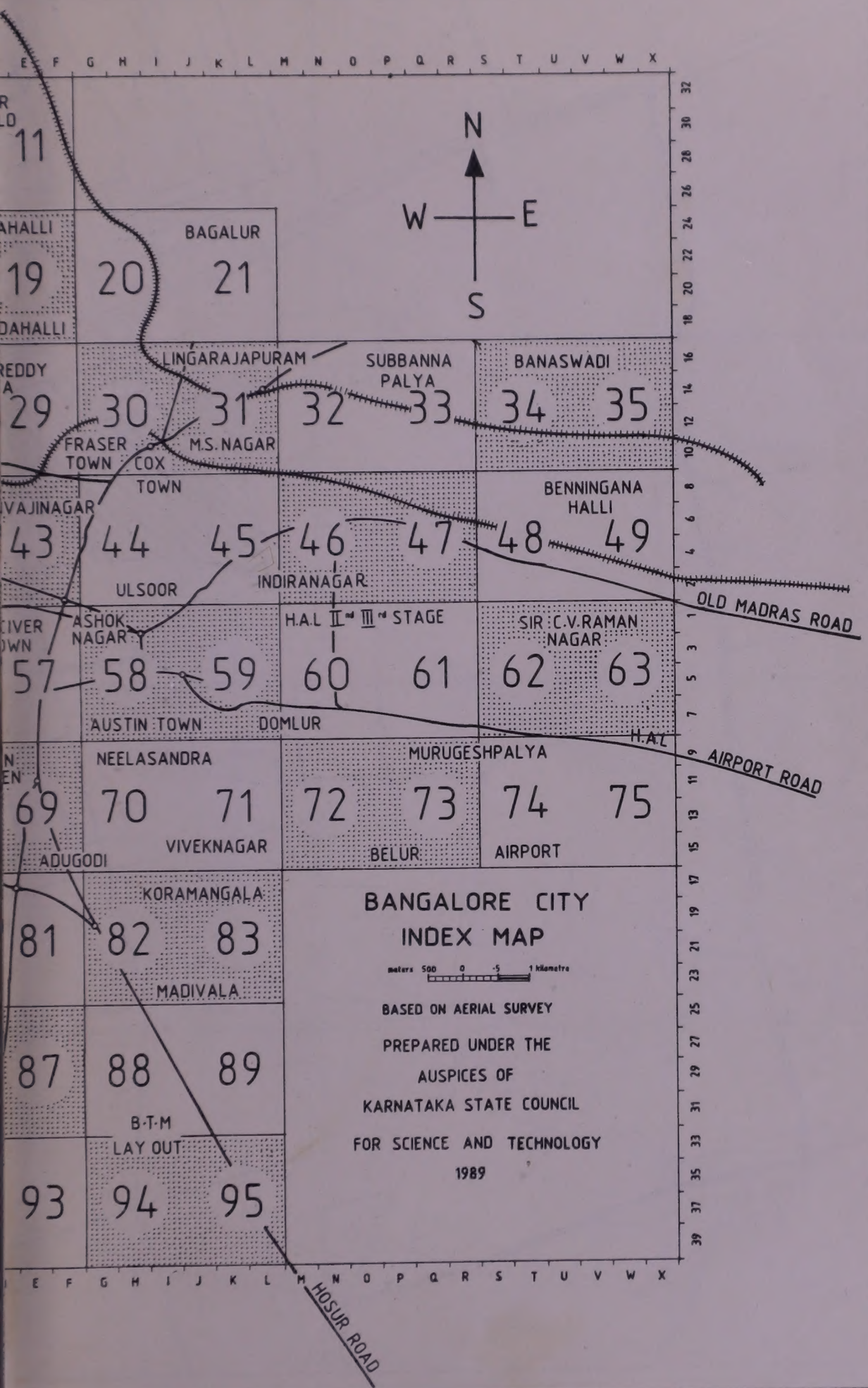
N
W
E
S
BAGALUR
LINGARAJAPURAM
SUBBANNA PALYA
BANASWADI
FRASER TOWN
M.S.NAGAR
COX TOWN
BENNINGANA HALLI
ULSOOR
INDIRANAGAR
OLD MADRAS ROAD
ASHOK NAGAR
H.A.L II nd III rd STAGE
SIR C.V.RAMAN NAGAR
AUSTIN TOWN
DOMLUR
H.A.L
AIRPORT ROAD
NEELASANDRA
MURUGESHPALYA
ADUGODI
VIVEKNAGAR
BELUR
AIRPORT
KORAMANGALA
MADIVALA
B·T·M LAY OUT
HOSUR ROAD
BANGALORE CITY
INDEX MAP
meters 500 0 5 1 kilometre
BASED ON AERIAL SURVEY
PREPARED UNDER THE
AUSPICES OF
KARNATAKA STATE COUNCIL
FOR SCIENCE AND TECHNOLOGY
1989

4
R'
Q'
P'
TUMKUR ROAD
32
30
28
26
AMC
NAGASANDRA
VILLAGE
H. M. T
H. B. C. S.
R'
Q'
P'
12

5
O'
N'
M'
32
30
28
26
9
13
DASARAHALLY
HESARAGHATTA ROAD
TUMKUR ROAD
CHOKKASANDRA
VILLAGE

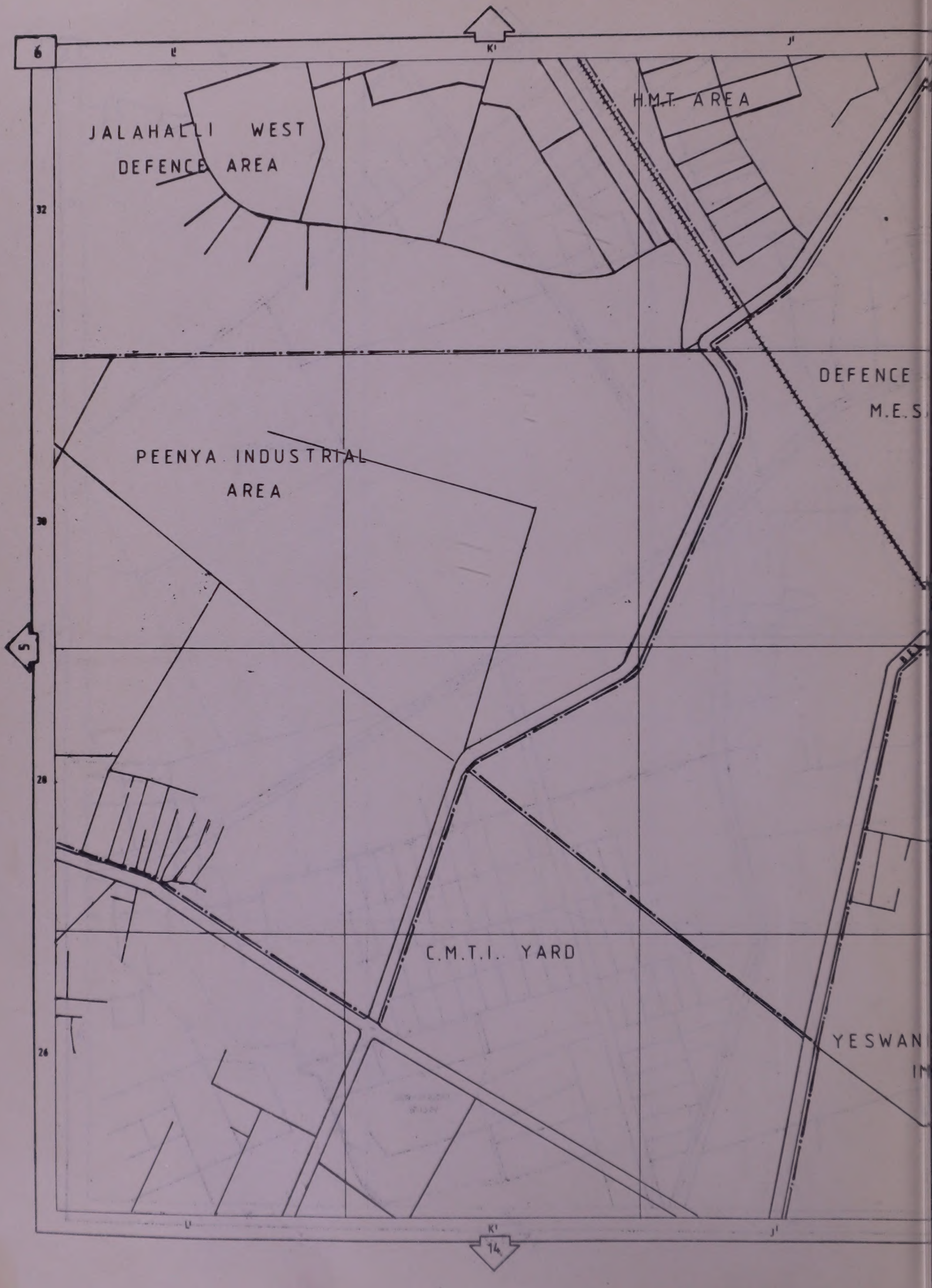
6
L'
K'
J'
JALAHALLI WEST
DEFENCE AREA
H.M.T. AREA
32
DEFENCE
M.E.S.
PEENYA INDUSTRIAL
AREA
30
5
28
C.M.T.I. YARD
YESWAN
IN
26
L'
K'
J'
14

7
I'
H'
G'
JALAHALLI EAST
B.E.L. COLONY
32
AREA
BEL HMT ROAD
GOKUL
30
YESWANTHAPUR AREA
MATHIKERE
28
YESHVANTAPUR MARSHALLING YARD
HAPUR
DUSTRIAL
SUBERBEN
26
I'
H'
G'
15

8
F'
E'
D'
TO SALEM
32
30
28
26
7
16
SUNDARANAGARA
1st MAIN ROAD
2nd MAIN ROAD
3rd MAIN ROAD
4th MAIN ROAD
5th MAIN ROAD
6th MAIN ROAD
1st MAIN RD.
2nd MAIN RD.
1st A MAIN
2nd B CROSS
1st C CROSS
1st D CROSS
1st E CRS
MATTIKERE VILLAGE
PIPE LINE ROAD
3rd MAIN ROAD
4th MAIN ROAD
MATHIKERE LAYOUT
5th MAIN RD
6th MN
7th MAIN ROAD
8th MAIN ROAD
9th MAIN ROAD
10th MAIN ROAD
11th MAIN ROAD
12th MAIN ROAD
13th MN
14th MAIN RD.
15th MAIN RD.
1st CRS MSRE COLLEGE ROAD
A. K COLONY
3rd CRS.
2nd CROSS MSRE COLLEGE ROAD
60 FEET RD.
15th A MAIN RD
15th MAIN RD
14th MAIN RD
13th C MAIN ROAD
13th MAIN ROAD
13th A MAIN RD
4th CRS RD.
5th CRS

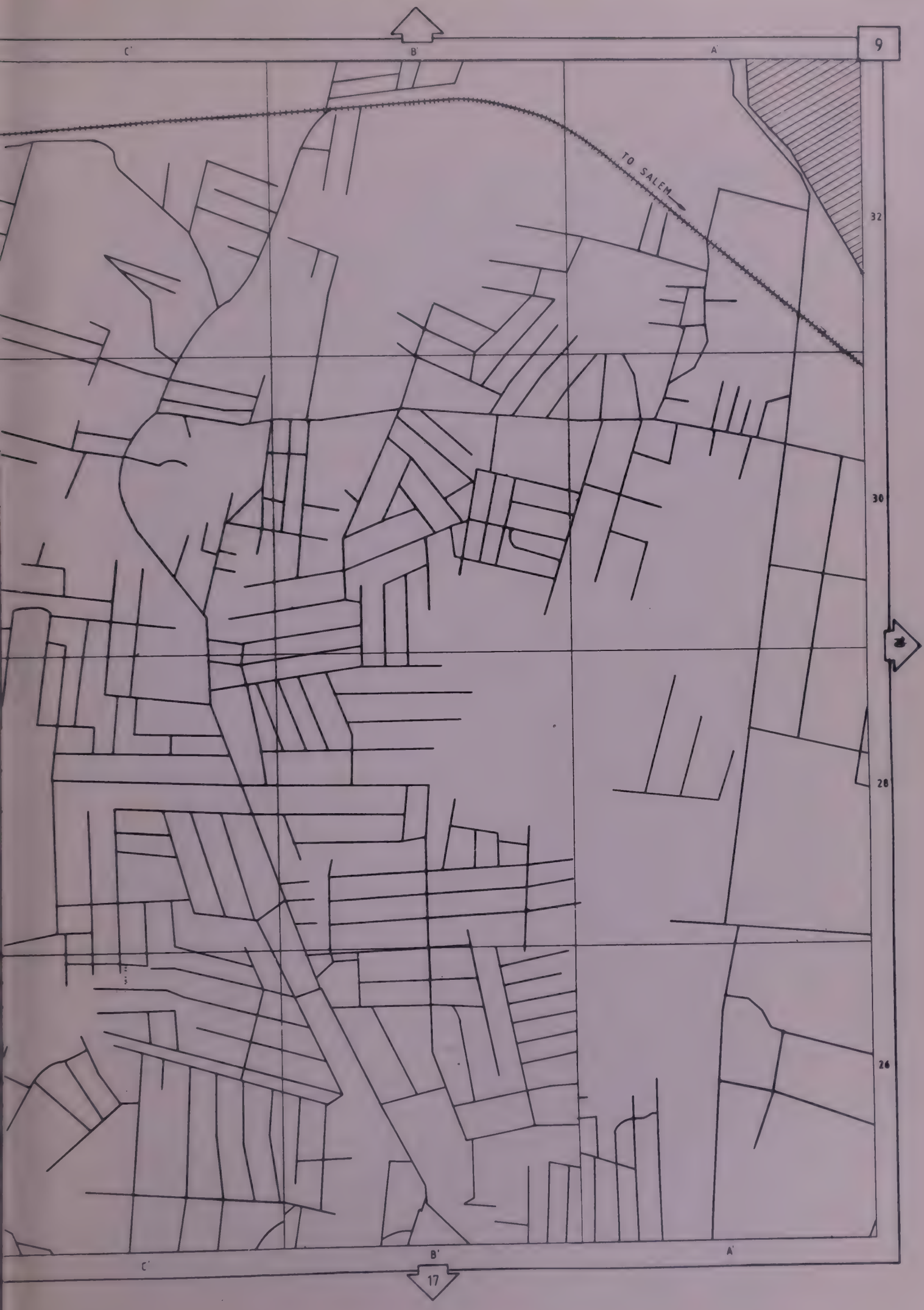
C'
B'
A'
9
TO SALEM
32
30
28
26
C'
B'
A'
17

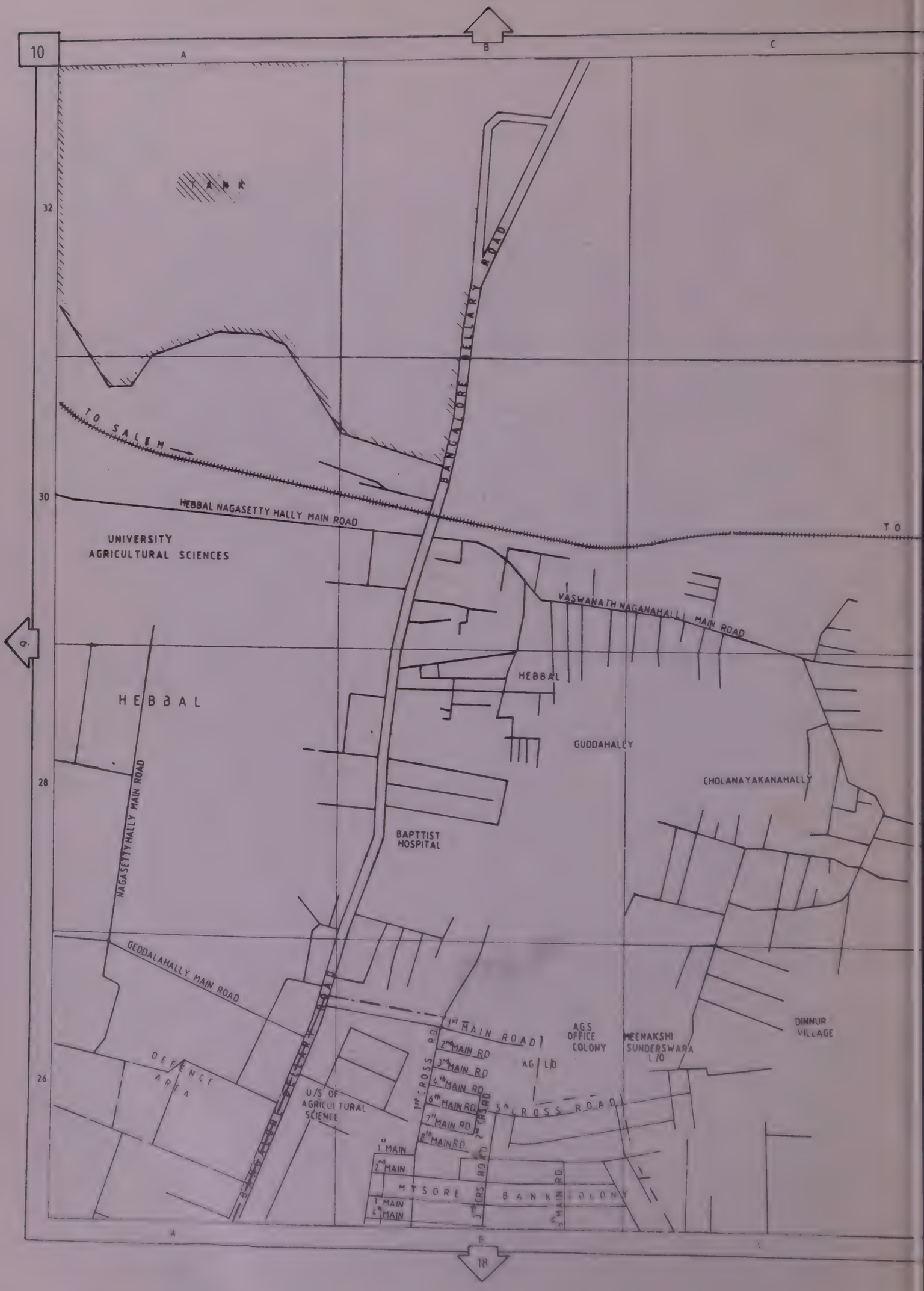
10
A
B
C
32
30
28
26
TANK
BANGALORE BELLARY ROAD
TO SALEM
HEBBAL NAGASETTY HALLY MAIN ROAD
TO
UNIVERSITY
AGRICULTURAL SCIENCES
VASWANATH NAGANAHALLI MAIN ROAD
HEBBAL
HEBBAL
GUDDAHALLY
CHOLANAYAKANAHALLY
NAGASETTYHALLY MAIN ROAD
BAPTTIST
HOSPITAL
GEDDALAHALLY MAIN ROAD
1ST MAIN ROAD
AGS
OFFICE
COLONY
MEENAKSHI
SUNDERSWARA
L/O
DINNUR
VILLAGE
2ND MAIN RD
3RD MAIN RD
4TH MAIN RD
6TH MAIN RD
7TH MAIN RD
8TH MAIN RD.
1ST CROSS RD
2ND CROSS RD
5TH CROSS ROAD
AG/LD
DEFENCE
AREA
U/S OF
AGRICULTURAL
SCIENCE
1ST MAIN
2ND MAIN
3 MAIN
4TH MAIN
MYSORE BANK COLONY
3RD CRS RD
2ND MAIN RD
18

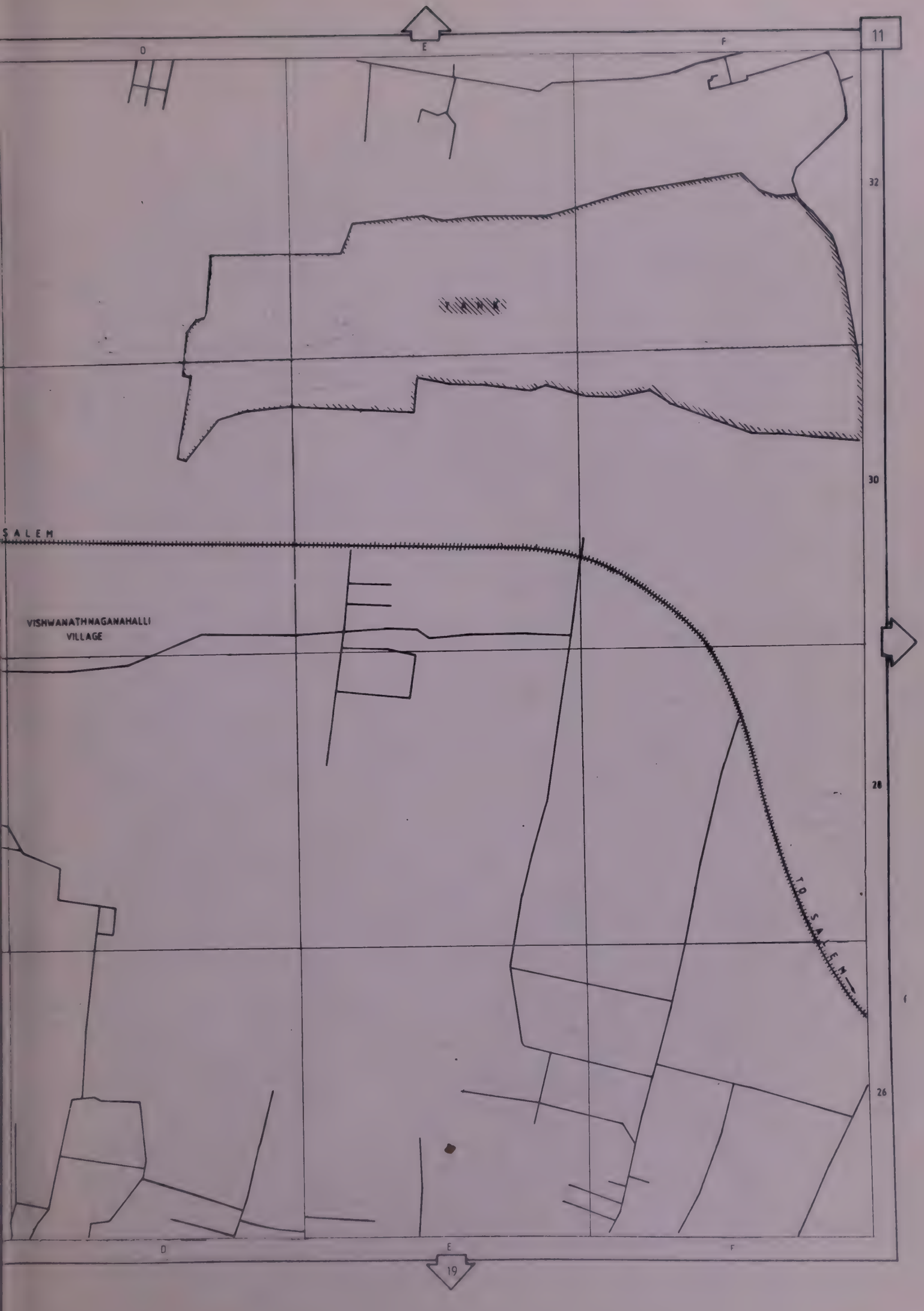
11
D
E
F
32
30
SALEM
VISHWANATHNAGANAHALLI
VILLAGE
28
T.P. SALEM
26
D
E
F
19

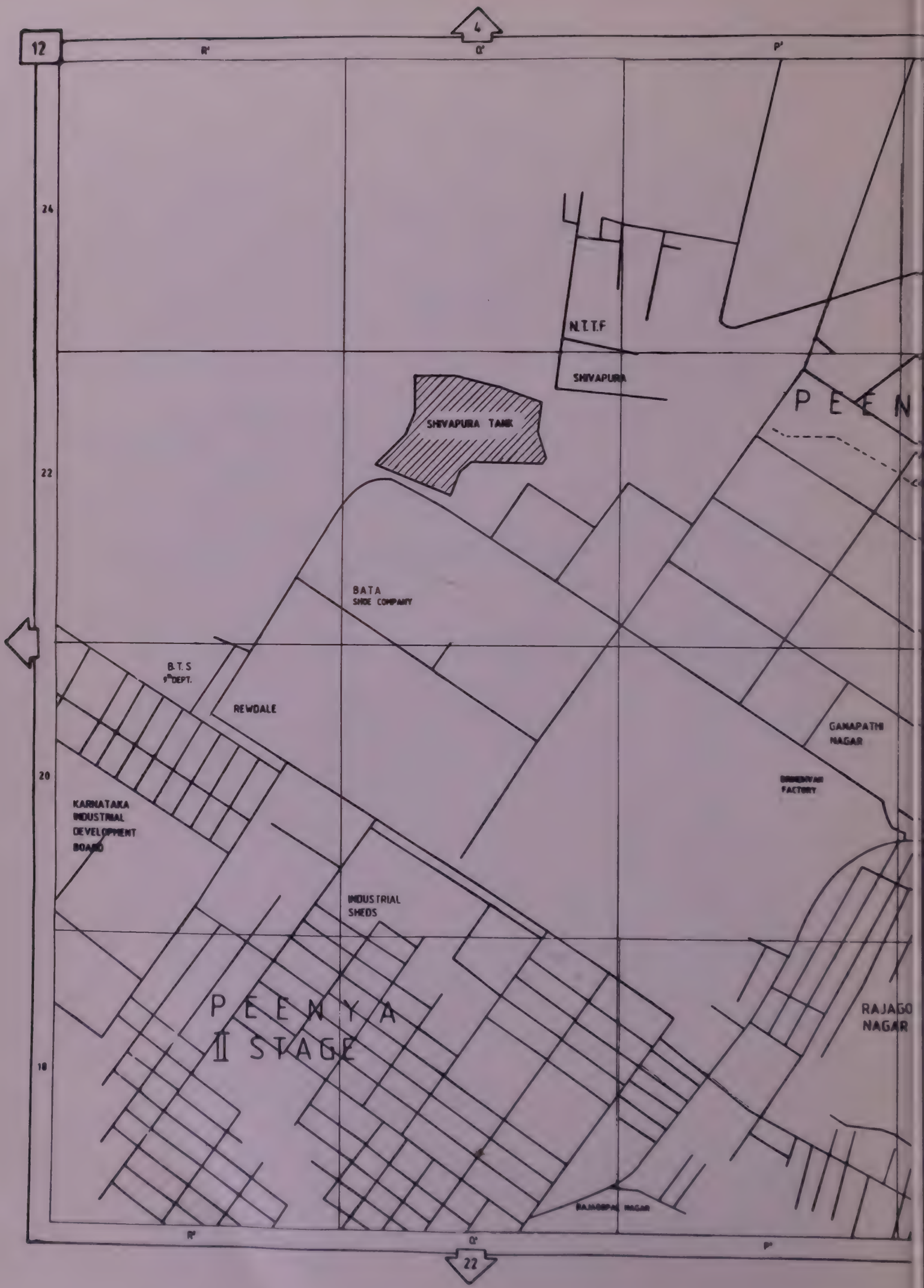
12
4
R'
Q'
P'
24
22
20
18
N.I.T.F
SHIVAPURA
SHIVAPURA TANK
P E E N
BATA
SHOE COMPANY
B.T.S
9TH DEPT.
REWDALE
GANAPATHI
NAGAR
KARNATAKA
INDUSTRIAL
DEVELOPMENT
BOARD
INDUSTRIAL
SHEDS
P E E M Y A
II STAGE
RAJAGO
NAGAR
R'
Q'
P'
22

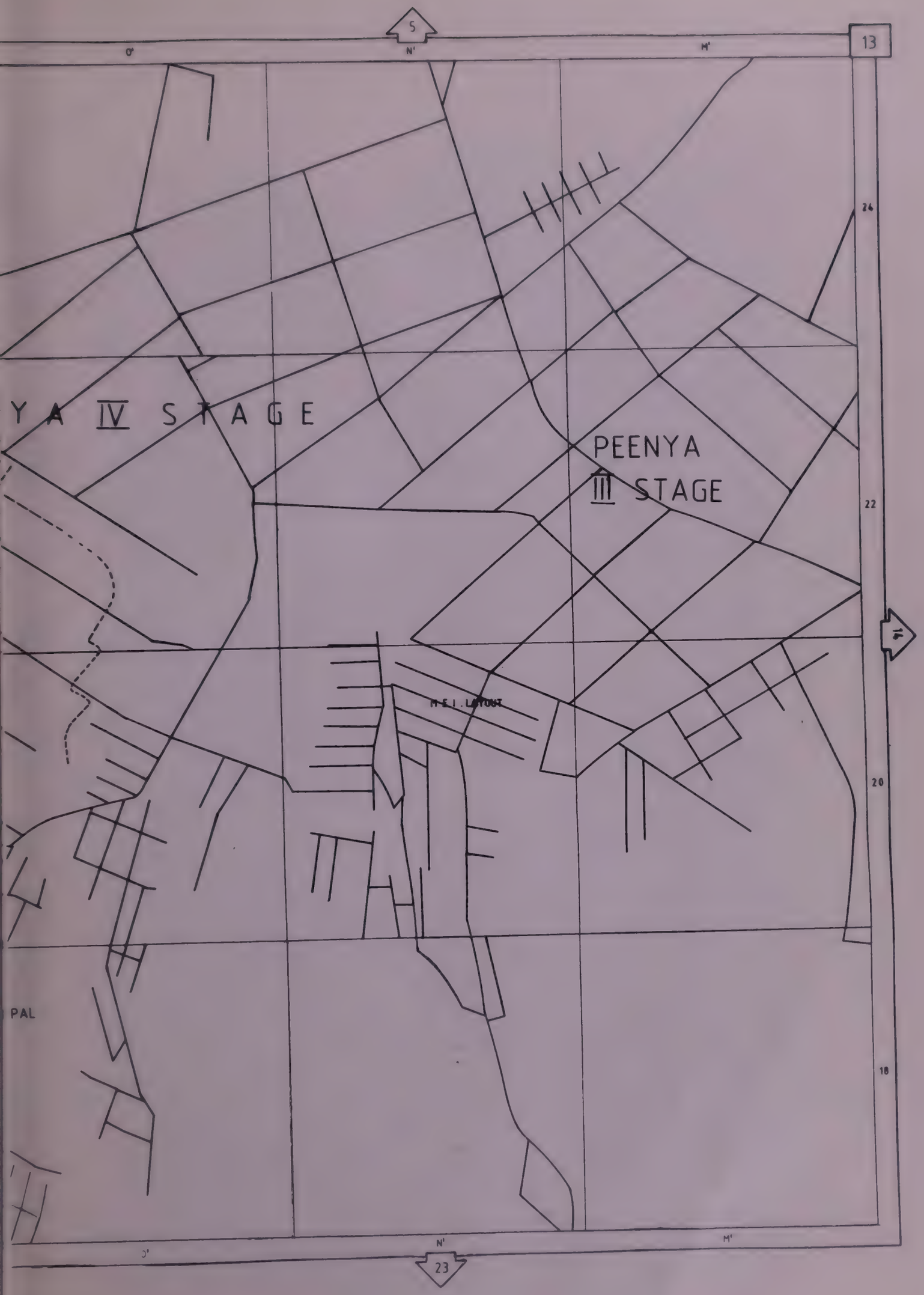
S
13
N'
M'
24
Y A IV STAGE
PEENYA
III STAGE
22
M.E.I. LAYOUT
20
PAL
18
N'
M'
23

14
6
L'
K'
J'
TUMKUR R
24
RAJAJINAGAR
INDUSTRIAL SUBURB
(TEENYA)
22
INDUST
13
SARSWATHPURA
REVENU POCKET
20
S.F.H.S. AREA
NANDINI LAYOUT
18
C6
C3
C2
CIRCULAR ROAD
C'
L
K'
I'
24

7
15
I'
H'
G'
24
22
20
18
16
25
11th CROSS
10th CRS.
9th CRS.
8th CRS.
7th CRS.
6th CRS.
1st MAIN ROAD
PIPE LINE RD.
YESHAVANTAPUR
8th CRS.
7th CROSS
PIPE LINE ROAD
O.P.D.RD
RLY. PRI. RD
4th CRS.
1st CRS.
BAZAAR STREET
S.C. ROAD
YESHAVANTAPUR RS.
YESHAVANTAPUR MARSHALLING YARD
TUMKUR ROAD
1st CROSS
2nd CROSS
3rd CROSS
4th CROSS
5th CROSS
6th CROSS
7th CROSS
3rd CROSS
2nd CROSS
1st CROSS
RMC YARD
INDUSTRIAL SUBURB
KIRLOSKAR ELECTRIC WORKS
GOVT. SOAP FACTORY

16
8
F'
E'
D'
24
22
20
18
15
26
YESHAVANTAPUR
MATHIKERE
M.S.R. NAGAR
SHOPPING COMPLEX
BAZAAR STREET
TEMPLE
I I Sc
CENTRAL SCHOOL
SUBEDAR CHATRAM ROAD
MYSORE LAMPS
KIR OSKAR ELECTRIC WORKS
GOVT PORCELINE FACTORY
INDIAN INSTITUTE OF SCIENCE
TUMKUR
DIVANA PALYA
SCHOOL
L.C.K SCHOOL
CORPN SCHOOL

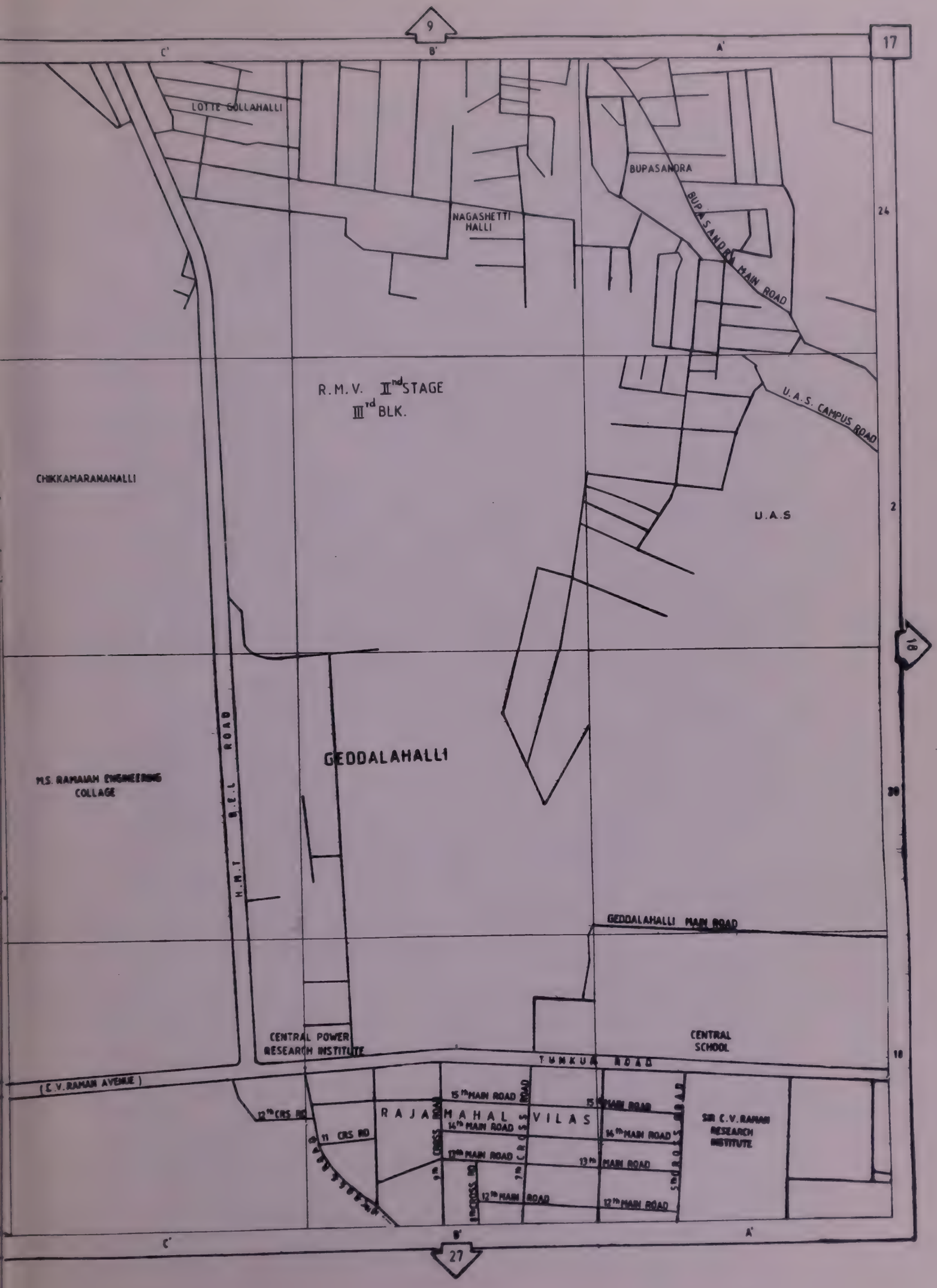
9
17
C'
B'
A'
LOTTE GOLLAHALLI
NAGASHETTI HALLI
BUPASANDRA
BUPASANDRA MAIN ROAD
24
R.M.V. IInd STAGE
IIIrd BLK.
U.A.S. CAMPUS ROAD
CHIKKAMARANAHALLI
U.A.S
2
18
GEDDALAHALLI
M.S. RAMAIAH ENGINEERING COLLAGE
H.M.T B.E.L ROAD
GEDDALAHALLI MAIN ROAD
CENTRAL POWER RESEARCH INSTITUTE
CENTRAL SCHOOL
TUMKUR ROAD
(C.V. RAMAN AVENUE)
15th MAIN ROAD
RAJA MAHAL VILAS
14th MAIN ROAD
17th MAIN ROAD
13th MAIN ROAD
12th MAIN ROAD
SIR C.V. RAMAN RESEARCH INSTITUTE
12th CRS RD
11 CRS RD
27

18
10
17
28
MYSORE BANK COLONY
5th MAIN ROAD
RBI COLONY
PARK
ANANDNAGAR
G. HALLY GRAMATARPA
H.N.T HBCS
10th CROSS ROAD
KAUSER NAGAR
DIN NUR ROAD
VENKATAPPA BLOCK
A.K. COLONY
P & T COLONY
NANDI VIEW LAYOUT
GANGANAHALLI
LAXMI DEVAMMA BLOCK
BINNY GARMENT FACTORY
KRISHNAPPA BLOCK
BURIAL GROUND
MARGUSA ROAD
MUTHARPA BLOCK
MLAS LAYOUT
RAHAMATH NAGAR
MATADAHALLI
ADIKABIR ASHRAM
APPROACH ROAD TO R.T NAGAR
DEFENCE AREA
MEHKRI CIRCLE
JAYAMAHAL ROAD
BANGALORE PALACE
CIL
BANGALORE BELLARY ROAD
GANGENAHALLI MAIN ROAD

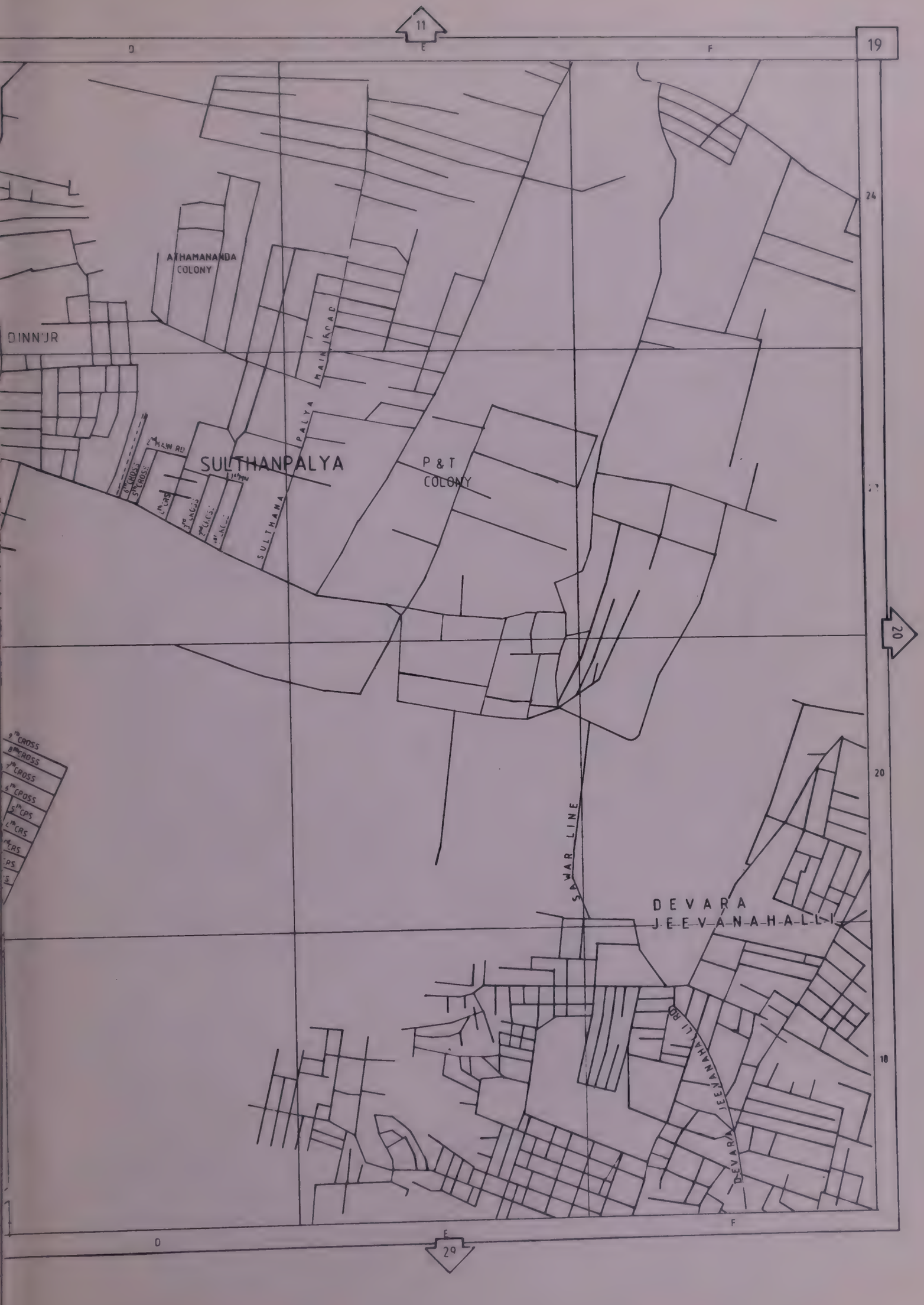
11
19
D
E
F
ATHAMANANDA
COLONY
DINNUR
MAIN ROAD
SULTHANPALYA
SULTHANA PALYA
P & T
COLONY
20
SAWAR LINE
DEVARA
JEEVANAHALLI
DEVARAJEEVANAHALLI RD
24
20
18
29

20
C
H
I
24
22
20
18
G
H
I
30
TO SALEM
TANNERY ROAD
2nd MAIN ROAD
1st MAIN ROAD
8th MAIN
KADOGONDANNAHALLI VILLAGE
DEVARA JEEVANAHALLI
POLICE STATION
LINGARAJAPURAM
6th MAIN ROAD
5th MAIN ROAD
4th MAIN
P&T COLONY
2nd MAIN ROAD
1st MAIN ROAD
9th MAIN ROAD
8th MAIN ROAD
PILLANNA GARDEN
9th BLOCK 2nd CRS. RD.
9th BLOCK 1st CRS. RD.
8th BLOCK 4th CRS. ROAD

J
K
L
21
150 FEET OUTER RING ROAD
INNER RING ROAD
HEMMIGEPURA MAIN ROAD
K.S.R.T.C. DEPOT
CHANDANA FOAM FACTORY
2nd MAIN ROAD
4th CROSS ROAD
KACHARKANA HALLY
80 FEET CROSS ROAD
AIR - FORCE NAVAL HOUSING
CHANDRIKA SOAP FACTORY
2nd CROSS ROAD
1st CROSS ROAD
KAMMANAHALLI POLICE STATION RD
LINGARAJAPURAM VILLAGE
ROAD
24
31

22
12
R'
Q'
P'
PEENYA
INDUSTRIAL
SUBERBEN
2nd STG.
NELAKADRUNAHALLI
16
HEGGANAHALLI
14
SREEGANDAKAVAL
12
LAGGERE BUILT UP AREA
10
R'
Q'
P'
36

13
0'
N
M'
23
BASAPPA
TANK
16
14
24
12
LAGGERE
BUILT UP
AREA
10
T.G.HALLI SERVICE ROAD
SANE GURUNAHALLI
(KAMALANAGARA)
0'
N
M'
37

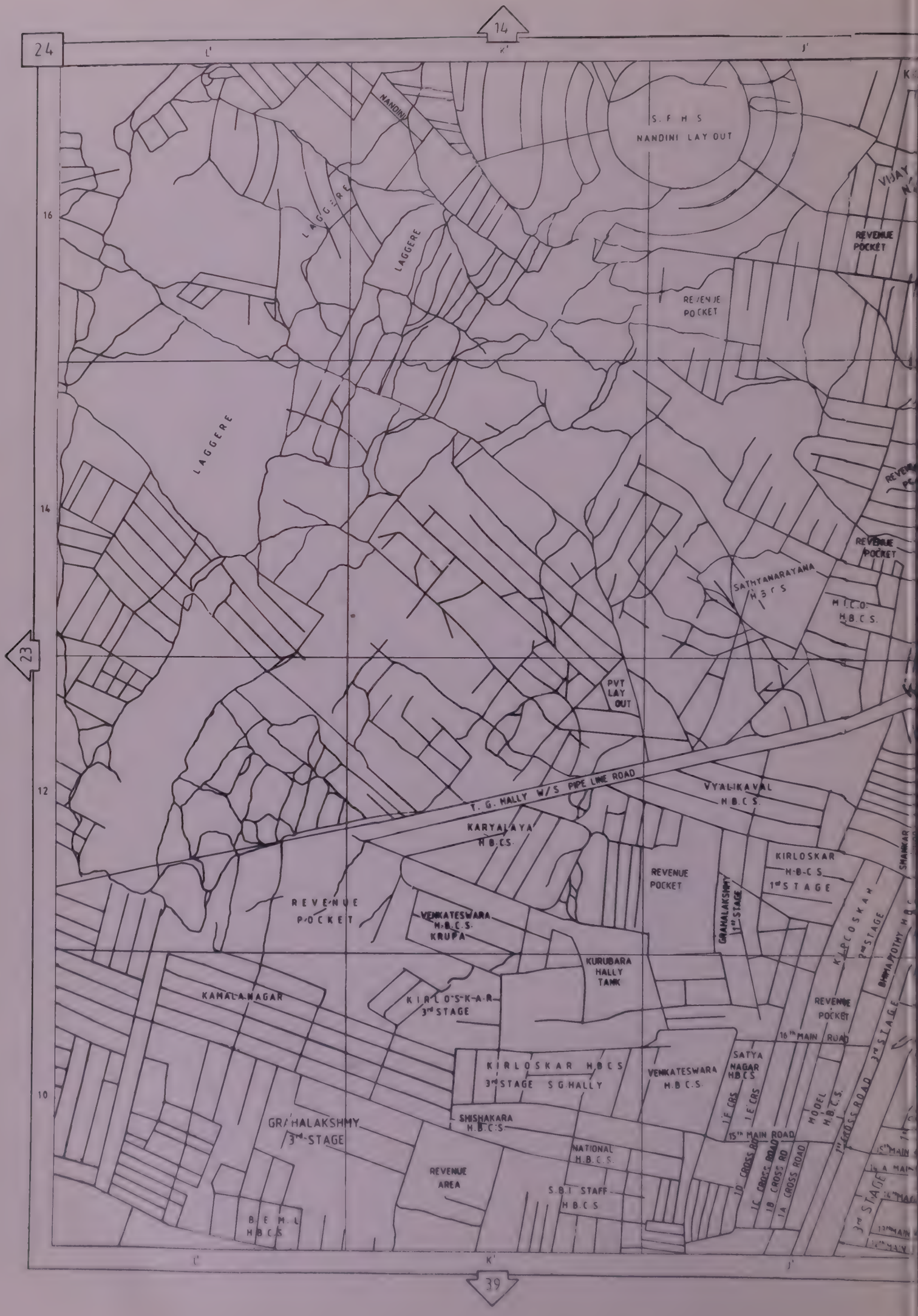
24
14
23
39
L'
K'
J'
16
14
12
10
S.F.M.S
NANDINI LAY OUT
NANDINI
LAGGERE
LAGGERE
LAGGERE
REVENUE POCKET
REVENUE POCKET
REVENUE POCKET
SATHYANARAYANA H.B.C.S.
M.I.C.O. H.B.C.S.
PVT LAY OUT
T. G. HALLY W/S PIPE LINE ROAD
VYALIKAVAL H.B.C.S.
KARYALAYA H.B.C.S.
REVENUE POCKET
KIRLOSKAR H.B.C.S. 1ST STAGE
REVENUE POCKET
VENKATESWARA H.B.C.S. KRUPA
GRAHALAKSHMY 1ST STAGE
KIRLOSKAR 2ND STAGE
KURUBARA HALLY TANK
KAMALA NAGAR
KIRLOSKAR 3RD STAGE
REVENUE POCKET
16TH MAIN ROAD
KIRLOSKAR H.B.C.S. 3RD STAGE S.G.HALLY
VENKATESWARA H.B.C.S.
SATYA NAGAR H.B.C.S.
I.F. CRS
I.E. CRS
MODEL H.B.C.S.
1ST CROSS ROAD 3RD STAGE
GRAHALAKSHMY 3RD STAGE
SHISHAKARA H.B.C.S.
15TH MAIN ROAD
NATIONAL H.B.C.S.
REVENUE AREA
S.B.I. STAFF H.B.C.S.
1D CROSS ROAD
1C CROSS RD
1B CROSS ROAD
1A CROSS ROAD
B.E.M.L. H.B.C.S.
3RD STAGE

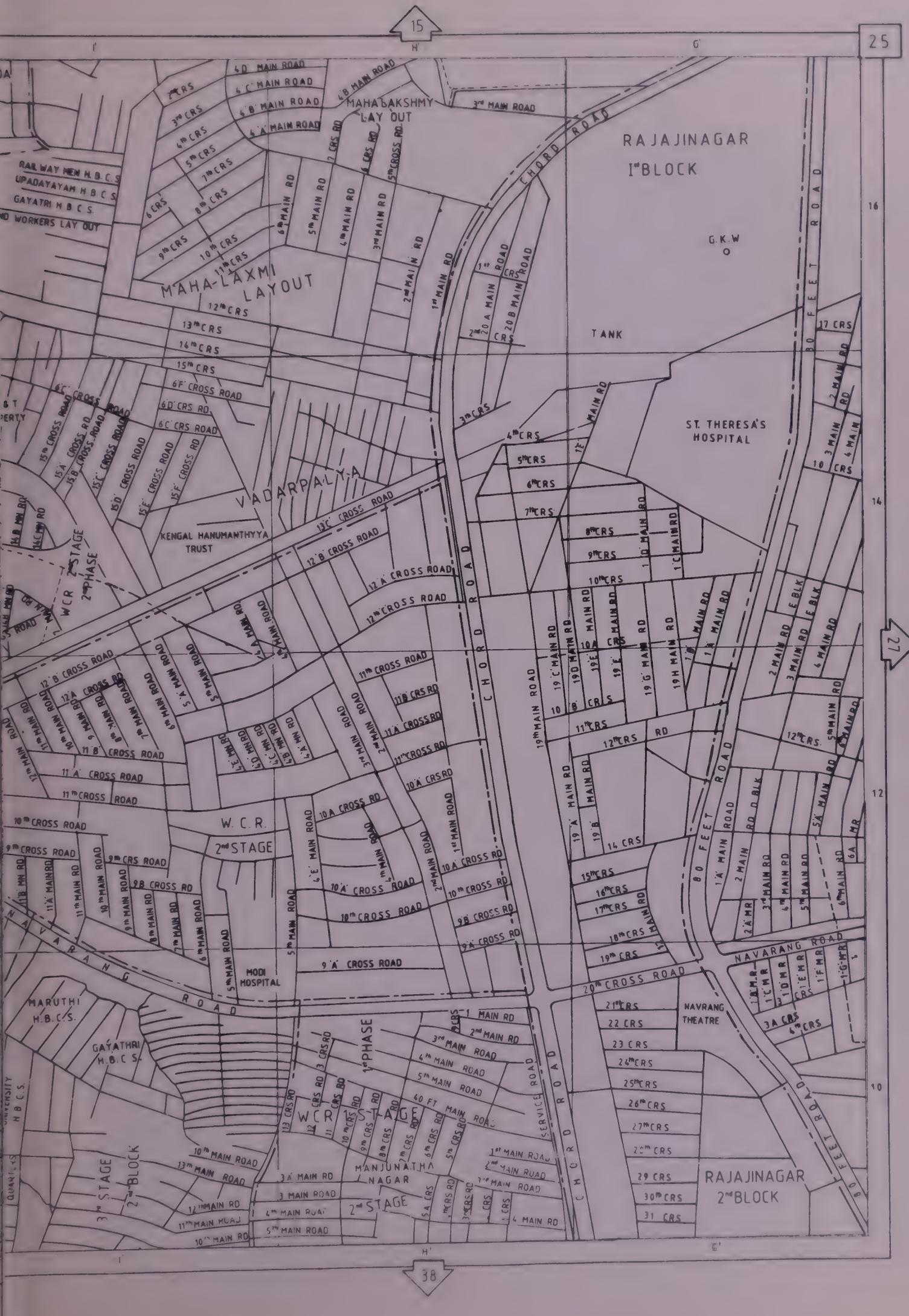

15
25
27
38
RAJAJINAGAR
1st BLOCK
MAHALAKSHMY
LAY OUT
MAHA-LAXMI
LAYOUT
VADARPALYA
KENGAL HANUMANTHYYA
TRUST
ST. THERESA'S
HOSPITAL
TANK
G.K.W
CHORD ROAD
80 FEET ROAD
W.C.R.
2nd STAGE
MODI
HOSPITAL
NAVARANG ROAD
NAVRANG
THEATRE
MARUTHI
H.B.C.S.
GAYATHRI
H.B.C.S.
1st PHASE
W.C.R. 1st STAGE
MANJUNATHA
NAGAR
2nd STAGE
3rd STAGE
2nd BLOCK
RAJAJINAGAR
2nd BLOCK
SERVICE ROAD
RAIL WAY MEN H.B.C.S.
UPADAYAYAM H.B.C.S.
GAYATRI H.B.C.S.
WORKERS LAY OUT

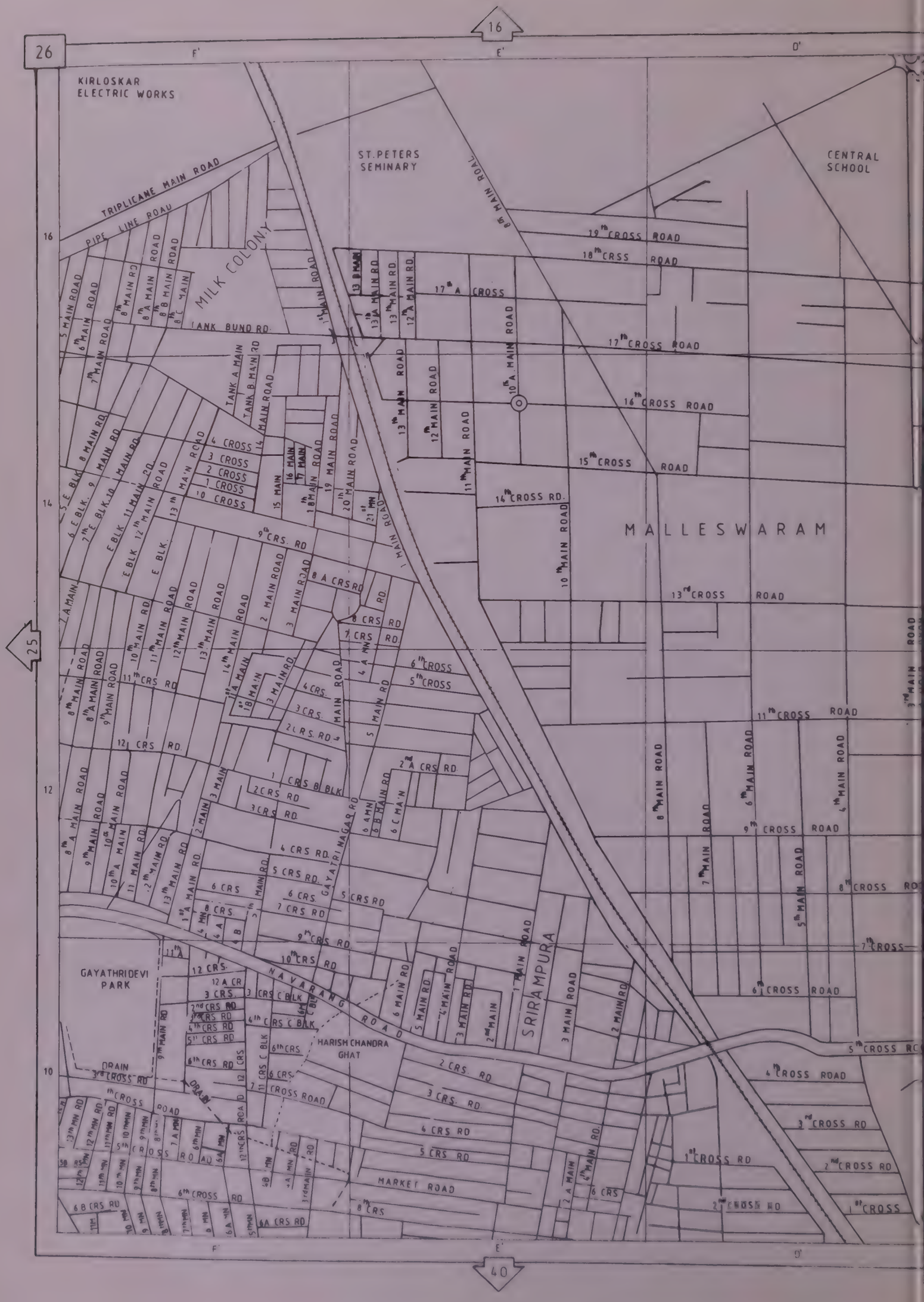

26
16
25
40
F'
E'
D'
KIRLOSKAR ELECTRIC WORKS
ST. PETERS SEMINARY
CENTRAL SCHOOL
TRIPLICANE MAIN ROAD
PIPE LINE ROAD
MILK COLONY
TANK BUND RD.
19th CROSS ROAD
18th CRSS ROAD
17th A CROSS
17th CROSS ROAD
16th CROSS ROAD
15th CROSS ROAD
14th CROSS RD.
MALLESWARAM
13rd CROSS ROAD
11th CROSS ROAD
9th CROSS ROAD
8th CROSS RO
7th CROSS
6th CROSS ROAD
5th CROSS RO
4th CROSS ROAD
3rd CROSS RD
2nd CROSS RD
1st CROSS RD
1st CROSS
GAYATRI NAGAR RD
SRIRAMPURA
GAYATHRIDEVI PARK
NAVARANG ROAD
HARISH CHANDRA GHAT
DRAIN
MARKET ROAD

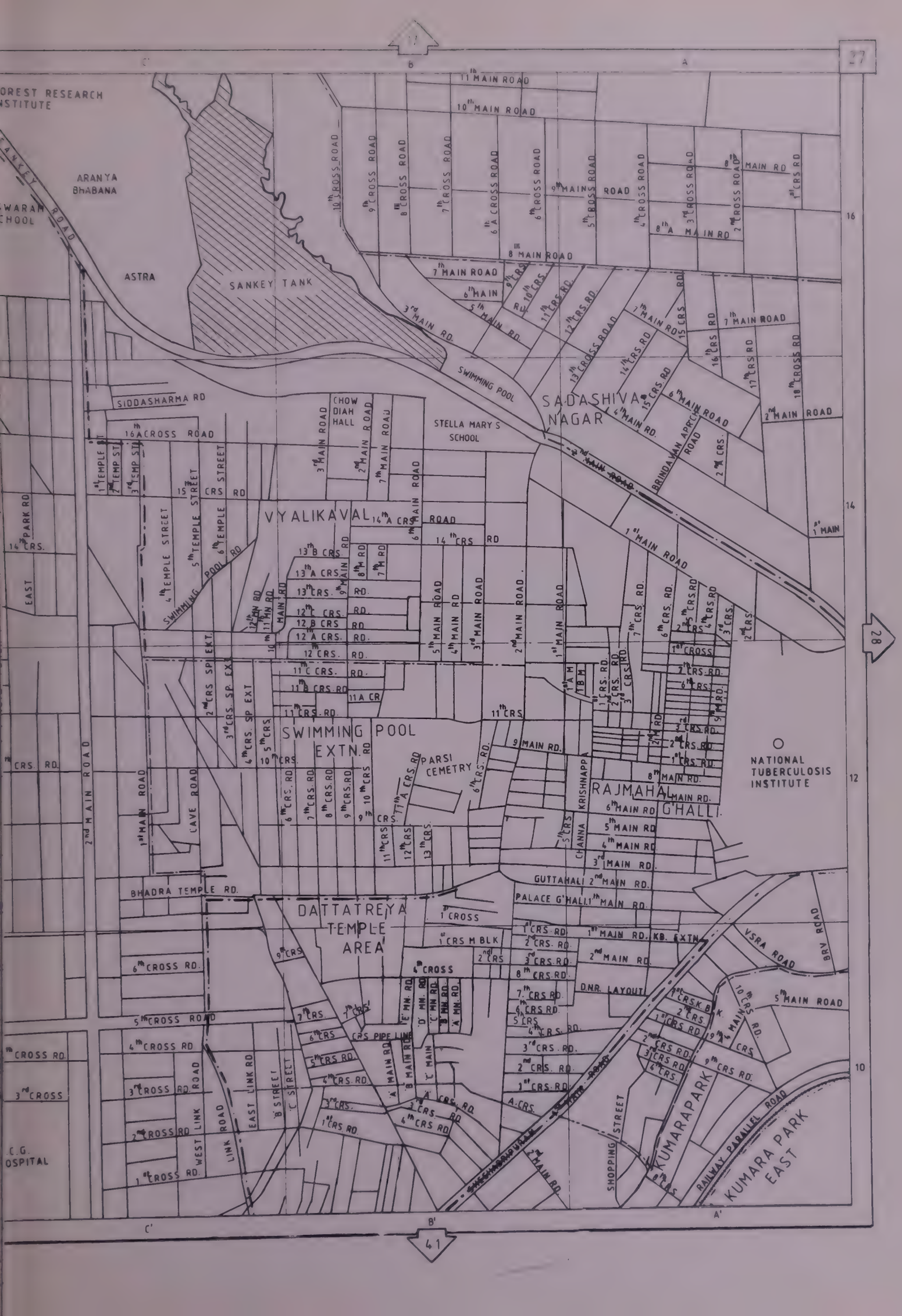

27
28
41
OREST RESEARCH
NSTITUTE
ARANYA
BHABANA
SWARAM
CHOOL
ASTRA
SANKEY TANK
SANKEY ROAD
SWIMMING POOL
SADASHIVA
NAGAR
STELLA MARY'S
SCHOOL
CHOW
DIAH
HALL
SIDDASHARMA RD
16th CROSS ROAD
VYALIKAVAL
SWIMMING POOL
EXTN.
PARSI
CEMETRY
RAJMAHAL
G'HALLI
NATIONAL
TUBERCULOSIS
INSTITUTE
CHANNA KRISHNAPPA
GUTTAHALI
PALACE G'HALLI
BHADRA TEMPLE RD.
DATTATREYA
TEMPLE
AREA
D.N.R. LAYOUT
VSRA ROAD
BRV ROAD
KUMARAPARK
KUMARA PARK
EAST
RAILWAY PARALLEL ROAD
SHOPPING STREET
WEST LINK ROAD
LINK ROAD
EAST LINK RD
'B' STREET
'C' STREET
C.G.
OSPITAL

28
18
A
B
C
MILITARY CAMPUS
C.I.L. ROAD
MUNIREDDYPALAYA ROAD
ANKAPPA BLK
GOVERNMENT HOSPITAL
M V SWAMY ST
PATEL CHAJAPPA ROAD
MAHESWARAMMA TMPL ST
M R STREET
A TEMPLE ST
I SAHIB STREET
MAJEED STREET
T.V. TOWER
READINGROOM ST
PERINGAIAH BLK
PAMME GOWDA ROAD
MARAPPA GRDN RD CROSS
M MARAPPA ST
MUNISWAMAPPA ROAD
MARAPPA BLOCK ROAD
MARAPPA BLK ROAD
RAJAPPA BLOCK
CHURCH
MUSLIM BURIAL GROUND
BURIAL GROUND
PALACE
BANGALORE BELLARY ROAD
SANKEY RD
NATIONAL TUBERCULOSIS INSTITUTE
B.R.V ROAD
B. D. A
RYL. PARLLEL RD
PALACE CROSS ROAD
TO MADRAS
1st MAIN ROAD
MOUNT CARMEL COLLEGE
PALACE LOOP ROAD
VASANTHANAGAR
JAYAMAHAL ROAD
JAYAM HOTEL
MAIN ROAD
27
16
14
12
10
42

19
29
30
43
D
E
F
DEFENCE AREA
DEVARAJEEVANA HALLI ROAD
DEVARAJEEVAN-A-HALLI
NIREDDYPALAYA
1 MAIN ROAD
2 MAIN ROAD
DRAIN
KRISHNAPPA GARDEN
ANNAYAPPA BLK
1st MAIN CHINNAPPA GARDEN
3rd MAIN C. GRDN
4th CROSS
5th CROSS
6th MAIN CHINNAPPA GARDEN
14th MAIN ROAD
MAIN ROAD
CHINNAPPA GARDENS
MUNIMARAPPA BLOCK
10th CROSS
11th CROSS
12th CROSS
1st MAIN RD
2nd MAIN RD
3rd MAIN RD
6th CRS
I.T.I. COLONY
4th MAIN S.K. GARDEN
5th MAIN S.K. GARDEN
4th MAIN S.K. GARDEN
3rd MAIN S.K. GARDEN
2nd MAIN S.K. GARDEN
1st MAIN ROAD S.K. GARDEN
WAHAB GDN
TOWN
THIRUMALARAO GARDEN
NANJUNDURG CROSS ROAD
MINI FOREST
POTTERY LANE
POTTERY
GANDHI GRAMA
WILLIAMS TOWN
MAIN WTQ
CORPORATION QUARTERS
2nd MAIN WTQUARTERS
1st MAIN ROAD
HARRIS ROAD
MATERNITY
CORPN GIRLS HIGH SCHOOL
TO MADRAS
MANJAPPA BLK
CHINNAPPA GARDEN ROAD
DEFENCE AREA
AMAHAL EXTENSION
MAHAL EXTN
BENSON CROSS ROAD
B' ST
A' STREET
BYDARA HALLI
NANDI DURGA EXTN.
BENSON TOWN
BENSON ROAD
NANDIDURG ROAD
FRASER TOWN
COLES ROAD
SPENCER ROAD
CANTT. POLY CLINIC
CLEVELAND TOWN
GOODWILL GIRLS SCHOOL
WESLEY CHURCH
PROMENADE ROAD
HAINES
SEPPINGS
COLES PARK
KEMP ROAD
NETHAJI ROAD
ROBERTS ROAD
UNITED THEOLOGICAL COLLEGE
CANARA BANK

20
30
28
44
G
H
I
VENKATESHPURAM
DEVARA JEEVANA HALLI
NAGAWARA ROAD
SOMAPURA ROAD
TANNERY ROAD
DEVARAJEEVANAHALLI RD
LINGARAJAPURAM
HENNUR MAIN ROAD
HENNUR ROAD CROSS
DRAIN
NEW BAGALUR LAYOUT
5th CROSS HUTCHINS ROAD
6th CROSS HUTCHINS ROAD
4th CROSS HUTCHINS ROAD
3rd CROSS HUTCHINS ROAD
2nd CROSS HUTCHINS ROAD
HUTCHINS ROAD
BAGALUR ROAD
ST CHARLES CONVENT
HOLY GHOST CHURCH
ST. THOMAS TOWN
RICHARDS TOWN
SAGAYA PURAM
DAVIS ROAD
CLEARKS RD
RICHARDSTOWN PARK
HALL ROAD
ASHOKA ROAD
NORTH ROAD
3rd CROSS D'S
2nd CROSS D'S
1st CROSS D'S
D'COSTA SQUARE
D'COSTA ROAD
BABASAHIB AMBEDKAR ROAD
KANDASWAMI MDR RD
P K COLONY
DRAIN
ROGER ROAD
JOHN ARMSTRONG ROAD
ST. CLEARANCE SCHOOL
CLEARKS RD
COOKSON ROAD
POTTERY ROAD
COOK TOWN
4th CRS
3rd CROSS
2nd CROSS
1st CROSS
MAIN ROAD
LAZAR L/O
LAZAR ROAD
MILTON STREET
HIGH STREET
LEWIS ROAD
MACPHERSON ROAD
CHARLSTON ST.
BANASWADI ROAD
MUTCHINS ROAD
CLINE ROAD
LLOYDS ROAD
WHEELER ROAD
RATHNA
RAYAPPA ROAD
SINGH
ACHAVTHA RAYA
MUDALIAR RD
KUMARASWAMY ROAD
MOSQUE
MADHAVARAYA MUDALIAR ROAD
EAST RAILWAY STN
GROUND
PARK
ASHOK THEATER
CATTLE SHED
GOVARAYA
STANDARGE ROAD
MAIGANDA DEVA
BOUROJON ROAD
MOSQUE ROAD
MUDALIAR RD
STANDAGE ROAD
MURUGESH MUDALIAR ROAD
STEPHENS ROAD
KENCHAPPA RD
ROBERTSON RD
DRAIN
FRASER TOWN
MOORE ROAD
ROBERTSON ROAD
COX TOWN
LAZAR ROAD
GOVER ROAD
DRAIN
I.T.C FACTORY
COLES ROAD
MOSQUE ROAD
ROBERTSON ROAD
STEPHENS ROAD
PARANJOTH ROAD
BUDDHA VIHAR ROAD
BACHAMMAL ROAD
WHEELER ROAD
THAMBUCHETTY ROAD
SUNDARAMURTHY ROAD
RANAKRISHNAPPA ROAD
CHARLES CAMPBELL ROAD
INDIAN GYMKHANA
SPENCER ROAD
WARE ROAD
COLES ROAD
WHEELER ROAD 2nd CROSS
WHEELER RD 1st CROSS
C.H.S PLAY GROUND
DODDI GUNTA
SINDHI COLONY
WHEELER ROAD

21
31
J
K
L
KAMMANAHALLI
KACHARAKANAHALLY VILLAGE
5TH CROSS
4TH CROSS
4TH CROSS
HENNUR BANSAWADI II BLK.
HENNUR BANSAWADI III BLK.
KAMMANAHALLI MAIN ROAD
PATEL NANJUNDAPPA ROAD
KAMMANAHALLI POLICE STATION RD.
RAMASWAMYPALYA
BANASWADI ROAD
CHIKKA BANSAWADI ROAD
PARK
BANSWADI RAILWAY STATION
I.O.C.
MARUTHISEVA NAGAR
DEFENCE AREA
NATIONAL CENTRE (N.B.C.L.C)
BYAPPANNAHALLI ROAD
AMMANNIPONNAMMA ROAD
CHINNASWAMY PILLAI STREET
SIR M VISVESWARIAH ROAD
RAGHAVAPPA RD
VENKATAPPA RD
VENKATARAMANAPPA ROAD
MUDAPPA ROAD
SARASWATHI AMMAL ROAD
KEMPANNA ROAD
MUNISWAMAPPA ROAD
SUBBARAJU ROAD
BANASWADI ROAD
MUNIKALAPPA LAYOUT.
VENKATARAMU LAYOUT
HOLIC NTRE
ST. MARYS ORPHANAGE
BWSSB
BANASWADI ROAD
I.T.C COLONY
MAIN ROAD I.T.C
PARK
PARK ROAD
JEEVANA HALLY
DEFENCE AREA
MAKRISHNAPPA ROAD
16
14
12
10
32
J
K
L

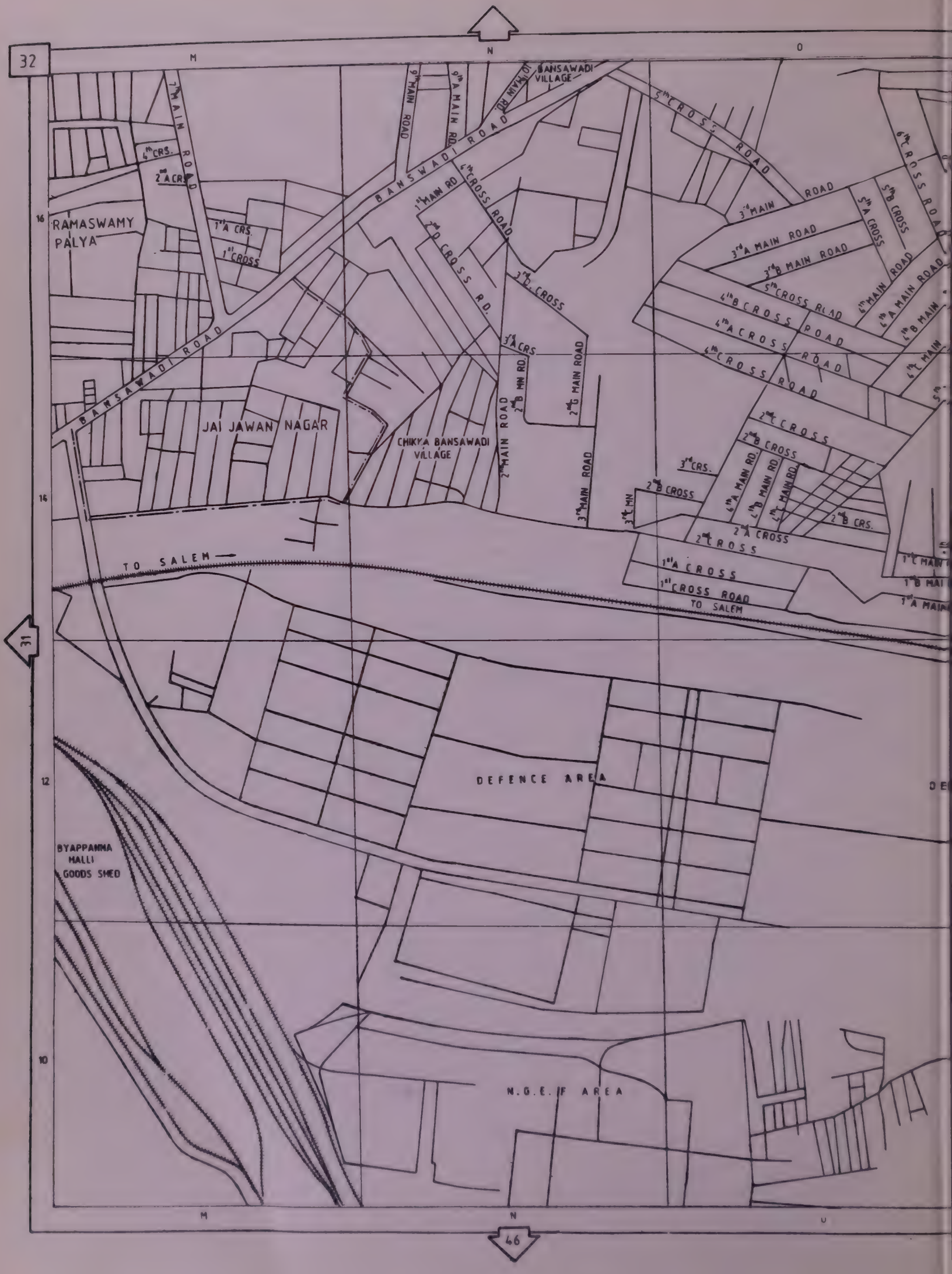
32
M
N
O
BANSAWADI VILLAGE
10th MAIN RD.
9th MAIN ROAD
9th A MAIN RD.
7th MAIN ROAD
4th CRS.
2nd A CRS.
1st A CRS.
1st CROSS
RAMASWAMY PALYA
BANSWADI ROAD
1st MAIN RD.
4th CROSS ROAD
2nd D CROSS RD.
3rd D. CROSS
3rd A CRS
2nd B MN RD.
2nd G MAIN ROAD
2nd MAIN ROAD
3rd MAIN ROAD
5th CROSS ROAD
3rd MAIN ROAD
3rd A MAIN ROAD
3rd B MAIN ROAD
5th A CROSS
5th B CROSS
6th CROSS ROAD
4th MAIN ROAD
4th A MAIN ROAD
4th B MAIN
4th C MAIN
5th CROSS ROAD
4th B CROSS ROAD
4th A CROSS ROAD
4th CROSS ROAD
2nd C CROSS
2nd B CROSS
3rd CRS.
2nd B CROSS
3rd C MN
4th A MAIN RD.
4th B MAIN RD.
4th C MAIN RD.
2nd B CRS.
2nd A CROSS
2nd C ROSS
1st A CROSS
1st CROSS ROAD
TO SALEM
1st C MAIN
1st B MAI
1st A MAIN
JAI JAWAN NAGAR
CHIKKA BANSAWADI VILLAGE
TO SALEM
DEFENCE AREA
BYAPPANNA HALLI GOODS SHED
N.G.E.F AREA
16
14
12
10
31
46

33
P
Q
R
2ND MAIN ROAD
2ND A MAIN RD.
2ND B MAIN ROAD
3RD MAIN ROAD
BANSWADI ROAD
TANK
RING ROAD
CHANNASANDRA VILLAGE
CHANNASANDRA VILLAGE ROAD
4TH CROSS
3RD E CROSS
3RD D CROSS
3RD C CRS.
3RD B CRS.
3RD A CRS.
4TH MAIN ROAD
4TH C CROSS
4TH B CROSS
4TH A CROSS
TANK
TO GUNTAKAL
1ST B MAIN ROAD
3RD E CROSS
3RD D CROSS
3RD C CRS.
3RD B CRS.
3RD A CROSS
2ND C CROSS
2ND B CROSS
2ND A MAIN RD
2ND CROSS
1ST C CROSS RD.
1ST B CROSS
1ST AB CROSS
1ST AA CROSS
3RD CROSS N.G.E.F.
2ND C CROSS
2ND B CROSS
2ND A CROSS
1ST A MAIN ROAD
1ST MAIN ROAD
TO MADRAS
TO SALEM
OLD MADRAS ROAD
16
14.
12
10
34
47

34
S
T
U
TANK
BANSWADI ROAD
BANSWADI ROAD
RAMAMURTHY NAGAR
16
14
VIJINAPURA
INDIAN
TELEPHONE
INDUSTRIES
LIMITED.
33
12
OLD MADRAS ROAD
KRISHNARAJAPURA
RAILWAY STATION
TO MADRAS
WHITEFIELD ROAD
OLD MADRAS ROAD
10
48

35
V
W
X
16
14
12
10
KRISHNARAJAPURAM
OLD MADRAS ROAD
I. T. I. TOWNSHIP
DEVASANDRA
OLD MADRAS ROAD
I.T.I TOWNSHIP
TANK
TO MADRAS
TO MADRAS
WHITEFIELD ROAD
49

36
22
50
R'
Q'
P'
8
6
4
2
PIPE LINE T.G.HALLI ROAD
HAGADI RD
JR.COLLEGE
VAKALIGRA SANGA L/O
RAJAJI NAGAR
H.B.C.S
HEALTH AND
FAMILY
H.B.C.S
40 FEET ROAD

23
37
38
51
0'
N'
M'
8
6
4
2
D.C.ALLOTMENT AREA
(KAMALA NAGAR)
BEGGER'S COLONY
REVENUE BUILT UP AREA
(KAMAKSHI L/O)
MAGADI ROAD
LEPROSY
REHABALITION
AREA
INDUSTRIAL BUILT UP AREA
(KAMASHI
VILLAGE)
PROPOSED SAJJEPALYA
SCHEME
REVEUE
POCKET
MALAGALA ROAD
TANK
REVENUE
POCKET
MALAGALA
VILLAGE

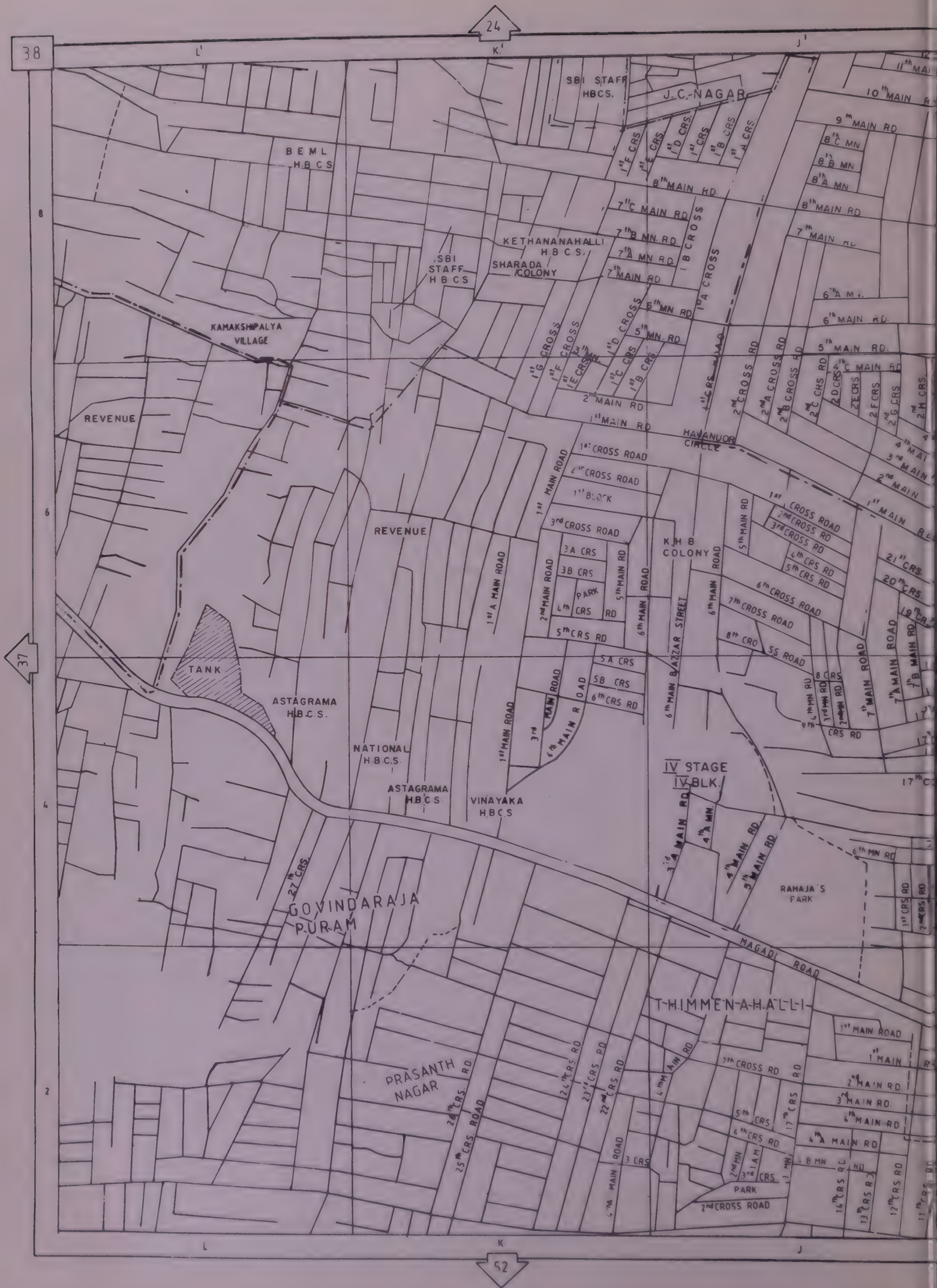
38
24
37
52
L'
K'
J'
L
K
J
8
6
4
2
SBI STAFF HBCS.
J.C.NAGAR
BEML H.B.C.S
KETHANANAHALLI H.B.C.S.
SHARADA COLONY
SBI STAFF H.B.C.S
KAMAKSHIPALYA VILLAGE
REVENUE
REVENUE
TANK
ASTAGRAMA H.B.C.S.
NATIONAL H.B.C.S.
ASTAGRAMA H.B.C.S
VINAYAKA H.B.C.S
K.H.B COLONY
IV STAGE IV BLK.
RAMAJA'S PARK
GOVINDARAJA PURAM
PRASANTH NAGAR
T-HIMMEN-A-HALLI
MAGADI ROAD
HAVANUOR CIRCLE
8th MAIN RD.
7th MAIN RD
6th MAIN RD.
5th MAIN RD.
2nd MAIN RD
1st MAIN RD
1st CROSS ROAD
2nd CROSS ROAD
3rd CROSS ROAD
1st BLOCK
1st MAIN ROAD
2nd MAIN ROAD
3rd MAIN ROAD
4th MAIN ROAD
5th MAIN ROAD
6th MAIN ROAD
7th MAIN ROAD
PARK

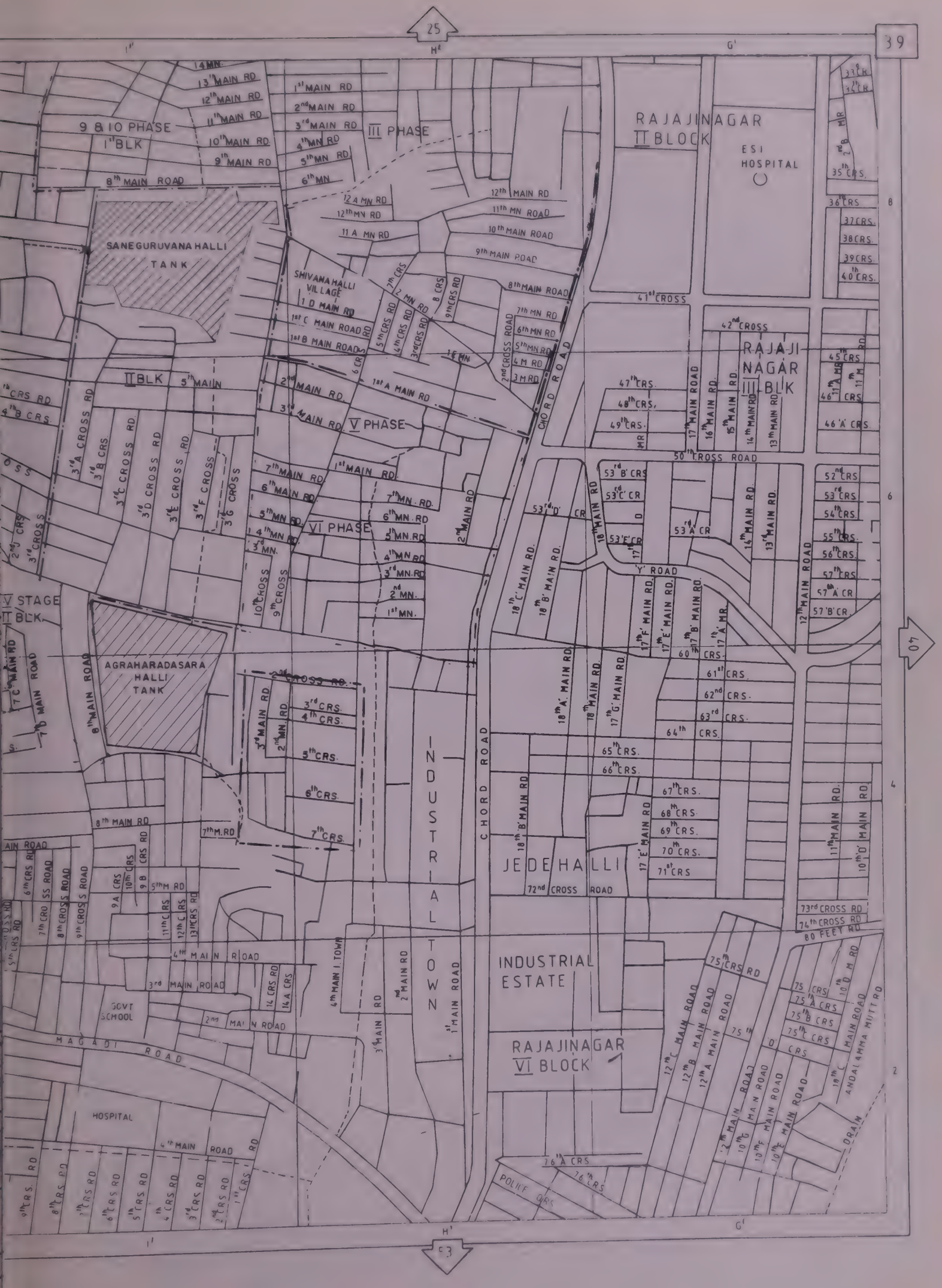
25
40
53
9 & 10 PHASE
1st BLK
III PHASE
RAJAJINAGAR
II BLOCK
ESI
HOSPITAL
SANEGURUVANA HALLI
TANK
SHIVANA HALLI
VILLAGE
II BLK
V PHASE
VI PHASE
RAJAJI
NAGAR
III BLK
V STAGE
II BLK
AGRAHARADASARA
HALLI
TANK
INDUSTRIAL TOWN
CHORD ROAD
JEDEHALLI
INDUSTRIAL
ESTATE
RAJAJINAGAR
VI BLOCK
GOVT
SCHOOL
HOSPITAL
MAGADI ROAD
ANDALAMMA MUTT RD
DRAIN
POLICE QRS
80 FEET RD
72nd CROSS ROAD
50th CROSS ROAD
41st CROSS
42nd CROSS
73rd CROSS RD
74th CROSS RD
75th CRS RD
76th CRS
76th A CRS
8th MAIN ROAD
9th MAIN ROAD
10th MAIN ROAD
11th MN ROAD
12th MAIN RD
13th MAIN RD
14th MAIN RD
15th MAIN RD
16th MAIN RD
17th MAIN ROAD
18th MAIN RD
18th 'A' MAIN RD
18th 'B' MAIN RD
18th 'C' MAIN RD
18th 'B' MAIN RD
17th 'G' MAIN RD
17th 'E' MAIN RD
17th 'F' MAIN RD
17th 'E' MAIN RD
17th 'B' MAIN RD
17th 'A' MR
17th 'E' MAIN RD
12th MAIN ROAD
11th MAIN RD
10th 'D' MAIN RD
12th C MAIN ROAD
12th B MAIN ROAD
12th A MAIN ROAD
12th MAIN ROAD
10th G MAIN ROAD
10th F MAIN ROAD
10th E MAIN ROAD
18th C MAIN ROAD
10th D M RD
4th MAIN ROAD
3rd MAIN ROAD
2nd MAIN ROAD
1st MAIN ROAD
4th MAIN I. TOWN
3rd MAIN RD
2nd MAIN RD
1st MAIN ROAD
2nd CROSS ROAD
3rd CROSS RD
4th CROSS RD
5th CROSS RD
6th CROSS RD
7th CROSS RD
8th CROSS RD
9th CROSS RD
10th CROSS RD
11th CROSS RD
12th CROSS RD
13th CROSS RD
14th CROSS RD
15th CROSS RD
16th CROSS RD
17th CROSS RD
18th CROSS RD
19th CROSS RD
20th CROSS RD
21st CROSS RD
22nd CROSS RD
23rd CROSS RD
24th CROSS RD
25th CROSS RD
26th CROSS RD
27th CROSS RD
28th CROSS RD
29th CROSS RD
30th CROSS RD
31st CROSS RD
32nd CROSS RD
33rd CROSS RD
34th CROSS RD
35th CROSS RD
36th CROSS RD
37th CROSS RD
38th CROSS RD
39th CROSS RD
40th CROSS RD
41st CROSS
42nd CROSS
43rd CROSS RD
44th CROSS RD
45th CROSS RD
46th CROSS RD
46th 'A' CROSS RD
47th CROSS RD
48th CROSS RD
49th CROSS RD
50th CROSS ROAD
51st CROSS RD
52nd CROSS RD
53rd CROSS RD
54th CROSS RD
55th CROSS RD
56th CROSS RD
57th CROSS RD
57th 'A' CROSS RD
57th 'B' CROSS RD
60th CROSS RD
61st CROSS RD
62nd CROSS RD
63rd CROSS RD
64th CROSS RD
65th CROSS RD
66th CROSS RD
67th CROSS RD
68th CROSS RD
69th CROSS RD
70th CROSS RD
71st CROSS RD
72nd CROSS ROAD
73rd CROSS RD
74th CROSS RD
75th CROSS RD
75th 'A' CROSS RD
75th 'B' CROSS RD
75th 'C' CROSS RD
75th 'D' CROSS RD
76th CROSS RD
76th A CROSS RD
1st MAIN RD
2nd MAIN RD
3rd MAIN RD
4th MAIN RD
5th MAIN RD
6th MAIN RD
7th MAIN RD
8th MAIN RD
9th MAIN RD
10th MAIN RD
11th MAIN RD
12th MAIN RD
13th MAIN RD
14th MAIN RD
15th MAIN RD
16th MAIN RD
17th MAIN ROAD
18th MAIN RD
18th 'A' MAIN RD
18th 'B' MAIN RD
18th 'C' MAIN RD
18th 'B' MAIN RD
17th 'G' MAIN RD
17th 'E' MAIN RD
17th 'F' MAIN RD
17th 'E' MAIN RD
17th 'B' MAIN RD
17th 'A' MR
17th 'E' MAIN RD
12th MAIN ROAD
11th MAIN RD
10th 'D' MAIN RD
12th C MAIN ROAD
12th B MAIN ROAD
12th A MAIN ROAD
12th MAIN ROAD
10th G MAIN ROAD
10th F MAIN ROAD
10th E MAIN ROAD
18th C MAIN ROAD
10th D M RD
4th MAIN ROAD
3rd MAIN ROAD
2nd MAIN ROAD
1st MAIN ROAD
4th MAIN I. TOWN
3rd MAIN RD
2nd MAIN RD
1st MAIN ROAD
2nd CROSS ROAD
3rd CROSS RD
4th CROSS RD
5th CROSS RD
6th CROSS RD
7th CROSS RD
8th CROSS RD
9th CROSS RD
10th CROSS RD
11th CROSS RD
12th CROSS RD
13th CROSS RD
14th CROSS RD
15th CROSS RD
16th CROSS RD
17th CROSS RD
18th CROSS RD
19th CROSS RD
20th CROSS RD
21st CROSS RD
22nd CROSS RD
23rd CROSS RD
24th CROSS RD
25th CROSS RD
26th CROSS RD
27th CROSS RD
28th CROSS RD
29th CROSS RD
30th CROSS RD
31st CROSS RD
32nd CROSS RD
33rd CROSS RD
34th CROSS RD
35th CROSS RD
36th CROSS RD
37th CROSS RD
38th CROSS RD
39th CROSS RD
40th CROSS RD
41st CROSS
42nd CROSS
43rd CROSS RD
44th CROSS RD
45th CROSS RD
46th CROSS RD
46th 'A' CROSS RD
47th CROSS RD
48th CROSS RD
49th CROSS RD
50th CROSS ROAD
51st CROSS RD
52nd CROSS RD
53rd CROSS RD
54th CROSS RD
55th CROSS RD
56th CROSS RD
57th CROSS RD
57th 'A' CROSS RD
57th 'B' CROSS RD
60th CROSS RD
61st CROSS RD
62nd CROSS RD
63rd CROSS RD
64th CROSS RD
65th CROSS RD
66th CROSS RD
67th CROSS RD
68th CROSS RD
69th CROSS RD
70th CROSS RD
71st CROSS RD
72nd CROSS ROAD
73rd CROSS RD
74th CROSS RD
75th CROSS RD
75th 'A' CROSS RD
75th 'B' CROSS RD
75th 'C' CROSS RD
75th 'D' CROSS RD
76th CROSS RD
76th A CROSS RD
80 FEET RD
CHORD ROAD
'Y' ROAD
ANDALAMMA MUTT RD
DRAIN
H
G
I
H'
G'
I'

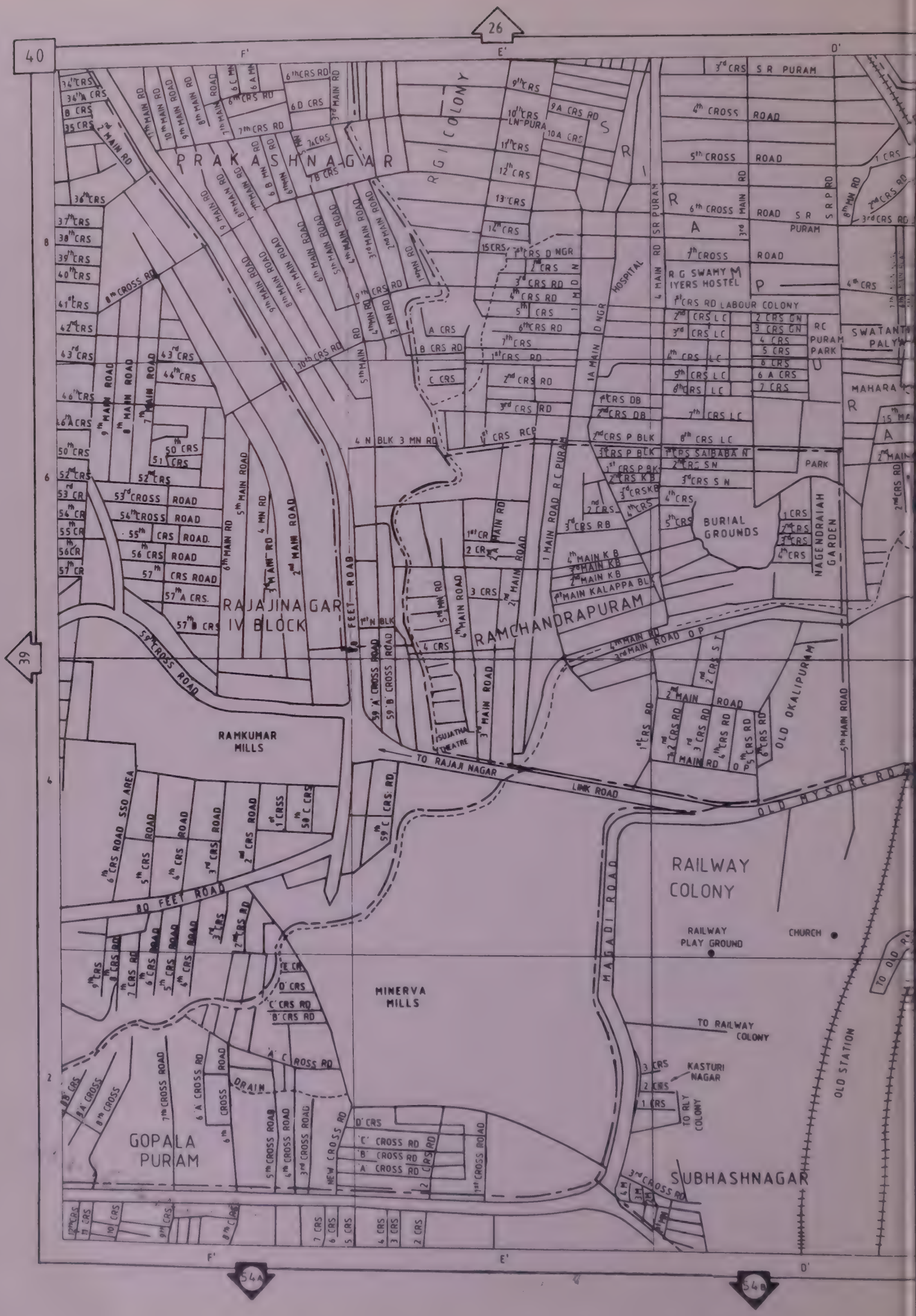
40
26
39
54A
54D
F'
E'
D'
PRAKASHNAGAR
RAJAJINAGAR IV BLOCK
RAMCHANDRAPURAM
RAMKUMAR MILLS
MINERVA MILLS
GOPALA PURAM
SUBHASHNAGAR
RAILWAY COLONY
RAILWAY PLAY GROUND
CHURCH
BURIAL GROUNDS
NAGENDRAIAH GARDEN
RG COLONY
SRI RAMA PURAM
RC PURAM PARK
SWATANTRA PALYA
MAHARAJA
RG SWAMY IYERS HOSTEL
LABOUR COLONY
SUJATHA THEATRE
KASTURI NAGAR
OLD OKALIPURAM
OLD STATION
MAGADI ROAD
TO RAJAJI NAGAR
TO RAILWAY COLONY
TO OLD RLY COLONY
OLD MYSORE RD
80 FEET ROAD
53rd CROSS ROAD
54th CROSS ROAD
55th CRS ROAD
56th CRS ROAD
57th CRS ROAD
57th A CRS
57th B CRS
59 'A' CROSS ROAD
59 'B' CROSS ROAD
59th C CRS
4 N BLK 3 MN RD
1st N BLK
1 MAIN ROAD R C PURAM
2nd MAIN ROAD
3rd MAIN ROAD
4th MAIN ROAD
5th MAIN ROAD
6th MAIN ROAD
7th MAIN ROAD
8th MAIN ROAD
9th MAIN ROAD
10th MAIN ROAD
1st MAIN KALAPPA BLK
2nd MAIN KB
3rd MAIN KB
4th MAIN KB
2nd MAIN ROAD OP
1st MAIN ROAD
2nd MAIN ROAD
3rd MAIN ROAD
4th MAIN ROAD
5th MAIN ROAD
6th MAIN ROAD
7th MAIN ROAD
8th MAIN ROAD
9th MAIN ROAD
10th MAIN ROAD
1st CROSS ROAD
2nd CROSS ROAD
3rd CROSS ROAD
4th CROSS ROAD
5th CROSS ROAD
6th CROSS ROAD
7th CROSS ROAD
8th CROSS ROAD
9th CROSS ROAD
10th CROSS ROAD
NEW CROSS RD
DRAIN
1st MAIN KALAPPA BLK
1st CRS LABOUR COLONY
1st CRS RCP
1st CRS DB
2nd CRS DB
1st CRS P BLK
2nd CRS P BLK
3rd CRS P BLK
1st CRS SAIBABA N
2nd CRS SN
3rd CRS S N
1st CRS KB
2nd CRS KB
3rd CRS KB
4th CRS KB
1st CRS RB
2nd CRS RB
3rd CRS RB
4th CRS RB
1st CRS S T
2nd CRS S T
1st CRS RD
2nd CRS RD
3rd CRS RD
4th CRS RD
5th CRS RD
6th CRS RD
7th CRS RD
8th CRS RD
9th CRS RD
10th CRS RD
1st CRS DNGR
2nd CRS DNGR
1st CRS LN-PURA
2nd CRS LN-PURA
1st CRS LC
2nd CRS LC
3rd CRS LC
4th CRS LC
5th CRS LC
6th CRS LC
7th CRS LC
8th CRS LC
1st CRS GN
2nd CRS GN
3rd CRS GN
4th CRS
5 CRS
6 CRS
6 A CRS
7 CRS
A CRS
B CRS
C CRS
D CRS
E CRS
A CRS RD
B CRS RD
C CRS RD
D CRS RD
A CROSS RD
B CROSS RD
C CROSS RD
D CRS
1 CRS
2 CRS
3 CRS
4 CRS
5 CRS
6 CRS
7 CRS
8 CRS
9 CRS
10 CRS
11 CRS
12 CRS
13 CRS
15 CRS
36 CRS
37 CRS
38 CRS
39 CRS
40 CRS
41 CRS
42 CRS
43 CRS
44 CRS
46 CRS
46A CRS
50 CRS
51 CRS
52 CRS
53 CR
54 CR
55 CR
56 CR
57 CR
34 CRS
35 CRS
34A CRS
1 CRSS
2 CRSS
3 CRSS
4 CRSS
5 CRSS
6 CRSS
7 CRSS
8 CRSS
9 CRSS
10 CRSS
11 CRSS
6 CRS ROAD SSO AREA
15 CROSS
24 CROSS
8th CROSS
6 A CROSS RD
6 B MN RD
6 A MN RD
7 A CRS
7 B CRS
9 A CRS RD
10 A CRS
3rd CRS S R PURAM
4th CROSS ROAD
5th CROSS ROAD
6th CROSS ROAD S R PURAM
7th CROSS ROAD
8th MN RD
2nd CRS RD
3rd CRS RD
1 CRS
2 CRS
3 CRS
4 CRS
5 CRS
6 CRS
7 CRS
8 CRS
15 MA
2nd MAIN
PARK

27
41
42
C'
B'
A'
BST PARK RD
BASHYAM PARK
SIRUR PARK RD
SUB OFFICE NORTH RANGE
MYSORE MILLS
SHESHADRIPURAM
GIRLS SCHOOL STREET
NS IYENGAR STREET
NAGAPPA ROAD
N PARK RD
SOUTH PARK RD
JAWAHARLAL ST
R V STREET
R V S LAYOUT
RESALDAR STREET
PLATFORM ROAD
NEHRUNAGAR
NEHRU NAGAR MAIN ROAD
RAILWAY
RAILWAY WEST
PARALLEL ROAD
PARK RD
NORTH PARK ROAD
KUMARA PARK WEST
KUMARA PARK EAST
SRIPURAM
CENTRAL STREET
ASHOKA HOTEL
GOLF COURSE
KUMARA KRUPA
KUMARA KRUPA ROAD
K.K. ROAD
1 MAIN SRIKANT LAYOUT
2nd MAIN SKL
HIGH GROUNDS
CRESCENT ROAD
TEMPLE
PURNA PRASAD ROAD
RACE COURSE ROAD
RACE COURSE LOOP ROAD
MAHADEVA NAGAR
HOTEL HIGH LANDS
VISHVANAT RAO RD
J BAI RD
JANARDAN HOTEL
KEB
RACE COURSE AREA
SUBEBAR CHATRAM ROAD
LOOP ROAD
B.T.S. BUS STATION
SESHADRI ROAD
SHESHADRI ROAD
MAHARANI'S COLLEGE
BANGALORE BUS STATION
DHANAVANTHRI ROAD
ANANT SWAMY MUTT ROAD
GANDHINAGAR
CENTRAL JAIL
K.S.R.T.C BUSSTATION
RAO BAHADHUR D G T RD
6th CROSS ROAD
5th CROSS ROAD
4th CROSS ROAD
3rd CROSS ROAD
2nd CROSS ROAD
1st CROSS RD
2nd CROSS ROAD
1st MAIN ROAD
2nd MAIN ROAD
3rd MAIN RD
4th MAIN ROAD
5th MAIN ROAD
6th MAIN ROAD

42
28
41
56
A
B
C
8
6
4
2
ABSHOT
ESCAP OFFICE
RBI OFFICERS QTRS
VASANTHA NAGAR
CUNNINGHAM ROAD
CUNNINGHAM RD
HIGH GROUNDS
SANKEY ROAD
BALA BROOIE
PALACE ROAD
SOPHIA SCHOOL
CHALUKYA HOTEL
WEST END HOTEL
RACE COURSE ROAD
R.C. COLLEGE
RACE COURSE
CARLTON HOUSE
PALACE ROAD
NEW TEL EXCHG
A.G.S OFFICE
PARK HOUSE
P.M.G'S OFFICE
MAHARANI'S COLLEGE
PALACE ROAD
WOMEN'S POLYTECHNIC
HOME SCIENCE COLLEGE
SHESHADRI ROAD
CEN RAL OBSERVATORY
S J POLYTECHNIC
POST OFFICE ROAD
SUDARSHAN GUEST HOUSE
VIDHANA SOUDHA
GOVT PRESS
HIGH COURT
VIDHANA VEEDI
DR AMBEDKAR VEEDI
CUBBON PARK
GPO
VISVESWARAYA TRADE CENTRE
INDIAN EXPRESS
COFFEE BOARD
INFANTRY ROAD
A.I.R.
POLICE COMMISSIONER'S OFFICE
RAJ BHAVAN ROAD
LEGISLATOR'S HOME
RAJ BHAVAN
SANKEY ROAD
ALI ASKAR ROAD
MILLERS ROAD
HOTEL CAUVERY CONTINENTAL
CRECENT ROAD
CUNNINGHAM ROAD
TANK BUND ROAD
MILLERS RD
THIMMAIAH RD
EDWARD RD
1 CROSS
2 CROSS
3 CROSS
4 CROSS
5 CROSS
6 CROSS
7 CROSS
8 CROSS
8 MAIN ROAD
7A MAIN
1 MAIN RD
2 MAIN RD
3 MAIN RD
4 MAIN RD
5 MAIN RD
6 MAIN ROAD
7 MAIN ROAD
8 MAIN ROAD
9 MAIN RD
10 MAIN RD
11 MAIN RD
12 MAIN RD
13 MAIN RD
14 MAIN ROAD
15 MAIN ROAD
11 MAIN ROAD
2 CROSS
1 CROSS
50 FT RD

29
43
44
57
RAILWAY STATION
BENSON TOWN
CLEVELAND TOWN
COLES PARK
ST. JOHNS CHURCH ROAD
BRADSHAW ST.
ST. GERMAINES HIGH SCHOOL
RAILWAY STATION ROAD
PRINCE OF WALES ROAD
COCKBURN ROAD
NEW BAMBOO BAZAAR RD
SULTHAN GUNTA
CSI HOSPITAL
VET HOSPITAL
NEHRUPURAM
WESLEY TAMIL CHURCH
HAINES ROAD
BROADWAY ROAD
THIMMAIAH ROAD
COLONEL HILL ROAD
FINS
C.B.CRS. RD.
3 CROSS ROAD
THIMMIAH ROAD
G S CHOULTRY
QUEENS CROSS ROAD
SH.B.ST
SLAUGHTER HOUSE RD.
SULTAN NGR ST.
JAIN TEMPLE ROAD
COOKS ROAD
MATHYLAN STREET
SEPPINGS ROAD
NARAYANA PILLAY ST.
MACCAN ROAD
BHARATHI NAGAR
POLICE QUARTERS
SHIVAJI NAGAR
H.C.PAYA GARDEN ROAD
LAL.M.C.STREET
LAL.M.C.ST.
ARUNACHALLAM ST.
OLD BAMBOO BAZAAR RD.
LAL.MAJID ST.
OLD MARKET RD
MACCAN RD.
POLICE LA.D
POLICE LA.C
POLICE LA.B
POLICE LA.A
VENKATAPPA ROAD
MUNISWAMY ROAD
NOGA STREET
DHARMARAJA K.RD
THY.D.SWAMY RD.
DHARMARAJA KOIL ROAD
RUSSEL MARKET
CHANDINI CHOWK ROAD
CHIKKA BAZAAR ROAD
TASKER TOWN
VENKATASWAMY NAIDU STREET
HOTEL HARSHA
MEENAKSHI KOIL STREET
CORPN. PLAY GROUND
SHIVAJI NAGAR BUS STAND
BOWRING AND LADY CURZON HOSPITAL
VEERA PILLAI STREET
NANDARAM SLAUGHTER
EBRAHIM SAHIB STREET
COMMERCIAL STREET
DISPENSARY ROAD
HOSPITAL ROAD
JUMMA MASJID ROAD
CUNNINGHAM ROAD
HINDU
CENTRAL GOVT OFFICES
ALLIANCE FRANCE
INFANTRY ROAD
UNION STREET
CUBBON ROAD
LADY CURZON ROAD
INFANTRY CRS.
MAIN GUARD CROSS ROAD
K. KAMARAJ ROAD
CRICKET STADIUM
POLICE GROUNDS
CENTRAL STREET
PARADE GROUND
MAHATHMA GANDHI PARK
M.G ROAD

30
44
42
58
DODDIGUNTA
CLEVELAND TOWN
ST. FR. XAVIER'S CHURCH
ST. JOSEPH'S CONVENT
ST. JOHN'S CHURCH HIGH SCHOOL
WHEELER ROAD
PROMENADE ROAD
ST. JOHNS CHURCH ROAD
P. GROVE STREET
MEMORIAL ST.
CASURINA ST.
CENTRAL SCHOOL
PLAY GROUND
PROMENADE RD
ASSAY ROAD
DRAIN
DEFEN
THIMMAIAH ROAD
E. STREET
BHARATHI NGR.
SIVAN CHEETY GARDEN
MEEANE AVENUE
LAKE VIEW HOSPITAL
NAGA THEATRE
WAR MEMORAL
KALAHALLY
ARMSTRONG ROAD
FRUIT STREET
NO.6 ST.
N. NO. 5 STREET
B. KOIL STREET
O. NO. 4 STREET
CLARKE C. ST.
C'KE B. ST.
C'KE A. ST.
SIVAN CHEETY GARDEN
ST. JOHN'S ROAD
LAVANYA THEATRE
OSBORNE ROAD
ANNASWAMY MDR. ROAD
KENSINGTON ROAD
M. GALLI ST.
ST. JOHNS CRS.
R.B.I. QUARTERS
LAKSHMI TALKIES
AJANTHA TALKIES
ULSOOR TANK
V. PILLAY ST.
DRAIN
R. B. A. N. M. S. PLAY GROUND
G.C. ROAD
DICKENSON ROAD
COM. ROAD
GANGADHARA CHETTY ROAD
D.R.A.I.N.
A.A. ALI ROAD
HAUDIN ROAD
KENSINGTON ROAD
MURPHY
CRS. ROAD
SNARAYAN TEMPLE ST.
A. REDDY ROAD
NO. 120 ST
NO. 119 ST.
NO. 118 ST.
M. LAKSHIAH RD
RAMAKRISHNA MUTT ROAD
GURD WARA
Y. KOIL STREET
LAKSHMAIAH RD.
ULSOOR
ULSOOR ROAD
ULSOOR BAZAAR STREET
OLD

31
45
TO MADRAS
CE AREA
KADIRIYANAPALYA
OLD MADRAS ROAD
1st MAIN ROAD
2nd MAIN ROAD
3rd MAIN RD.
4th MAIN RD.
5th MAIN RD.
B.T.S. GARAGE
PARK
BINNAMANGALA 2nd STAGE
LAKSHMIPURAM
TOWN
CORPORATION Q.TRS.
ADARSHA THEATER
ANDHRA BLK. RD.
BURIAL GROUND
CHINMAYANANDA HOSPITAL ROAD
DRAIN
20th CROSS ROAD
19th CROSS ROAD
18th CROSS
17th CROSS ROAD
16th CROSS ROAD
15th CROSS ROAD
13th CROSS ROAD
12th CROSS ROAD
1st CROSS ROAD
2nd CROSS
3rd CROSS
4th CROSS
5th CROSS
6th CRS.
9th MAIN ROAD
10th MAIN ROAD
11th MAIN ROAD
12th MAIN ROAD
13th MAIN RD.
MAIN ROAD
DOUBLE ROAD
MADAPPA ROAD
MUNISWAMAPPA RD.
G.NO. 9th STREET
G.NO. 10th STREET
G.NO. 7th ST.
G.NO. 6th ST.
J. PALLAYA MAIN RD.
JOGUPALYA
MADRAS ROAD
A.R.ST.
PURUSHOTAMAN ST.
SUBBIAH RDY. RD.
LAKSHIMIAH RDY. RD.
HANUMIAH RDY RD.
SADASHIVA MDR. RD.
OLD MD.R.D. CRS.
J. NAGAR
B.ST.
A.ST.
CRS.
CRS.RD.
ROAD
46
59

32
46
45
M
N
O
N.G.E.F.
TO MADRAS
TO M.A.L.
BIAYAPPANAHALLI
OLD MADRAS ROAD
ISOLATION HOSPITAL
GOOD SHEPHERD CONVENT
T.B. SANATORIUM
AERO ENGINE
BINNAMANGALA 1st STAGE
100 FEET ROAD
80 FEET ROAD
G.T.R.E.
INDIRA NAGAR
CHINMAYANANDA HOSPITAL ROAD
9th MAIN ROAD
1st MAIN ROAD
2nd MAIN ROAD
DEFENCE COLONY
3rd MAIN ROAD
4th MAIN ROAD
5th MAIN ROAD
1st CROSS RD
7th CROSS RD
A.D.E.
C.V.RAMAN NAGAR

33
47
P
Q
R
TO MADRAS
OLD MADRAS ROAD
TO SALEM
8
6
29
4
TANK
2
B.E.M.L.
P
Q
R
61

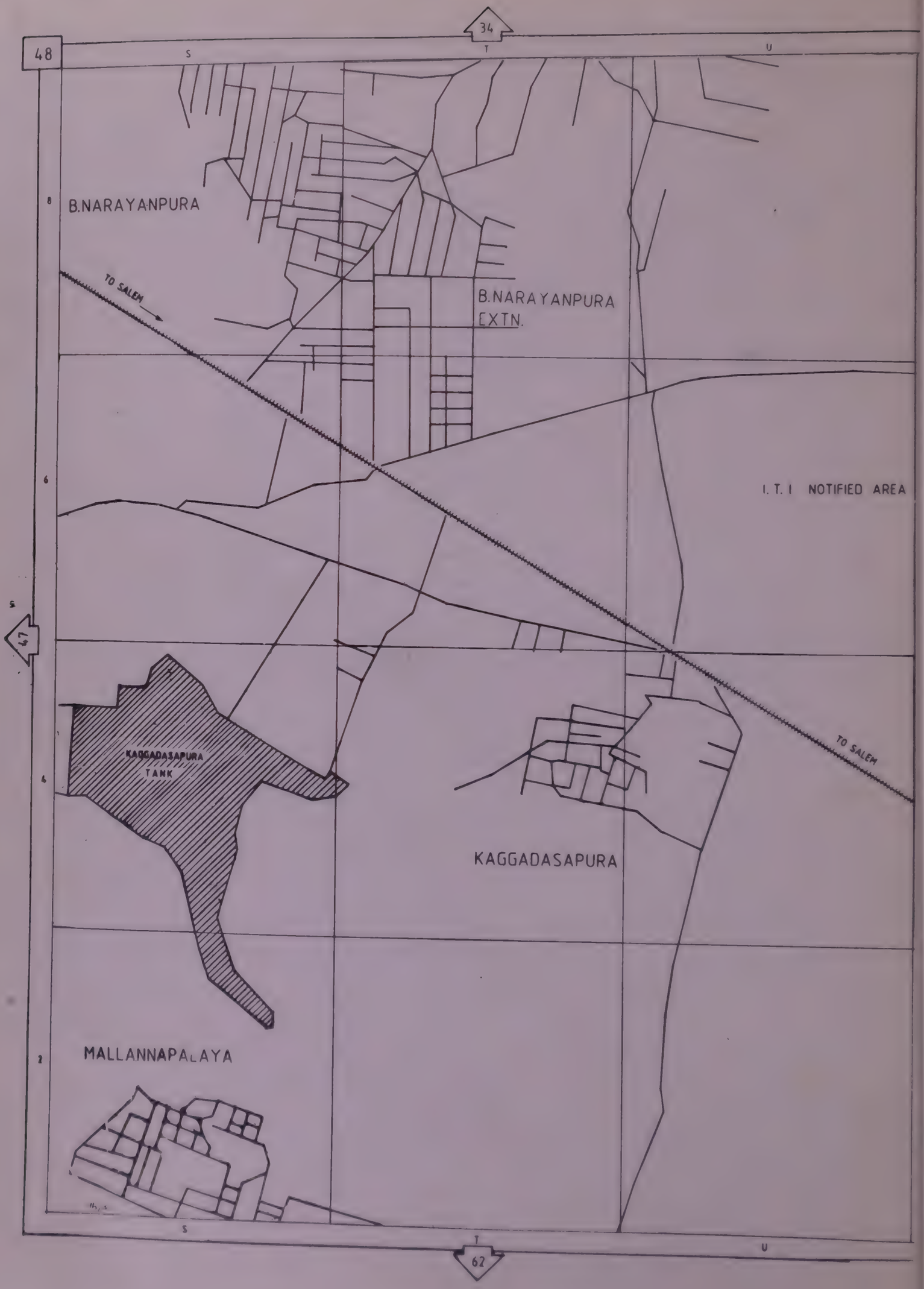
48
34
S
T
U
B.NARAYANPURA
B.NARAYANPURA EXTN.
TO SALEM
I. T. I NOTIFIED AREA
47
KAGGADASAPURA TANK
KAGGADASAPURA
TO SALEM
MALLANNAPALAYA
62

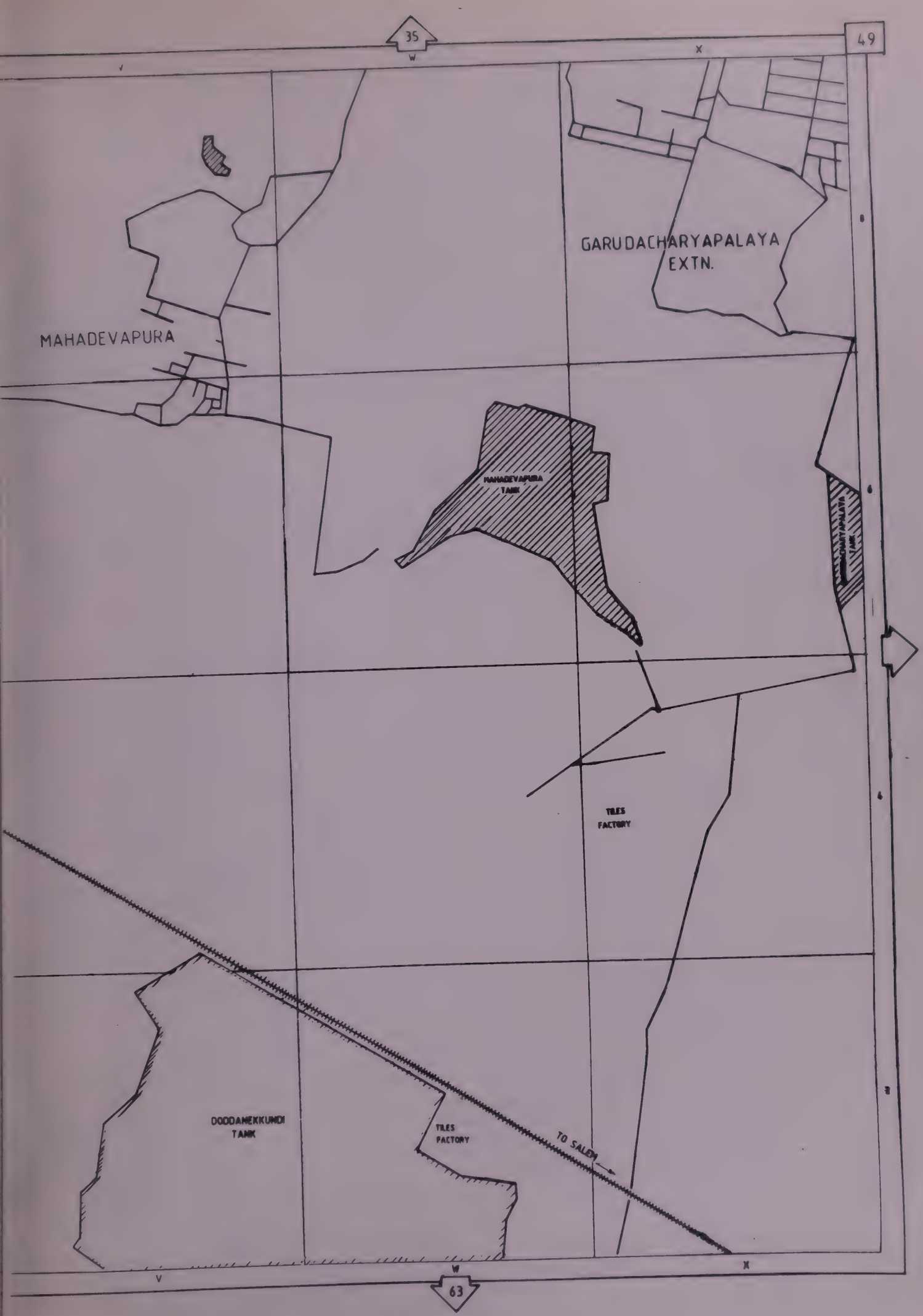
35
W
49
X
GARUDACHARYAPALAYA
EXTN.
MAHADEVAPURA
MAHADEVAPURA
TANK
TILES
FACTORY
DODDANEKKUNDI
TANK
TILES
FACTORY
TO SALEM
V
W
63
X

50
36
R'
Q'
P'
HEALTH & FAMILY
WELFARE
H.B.C.S
RAJAJINAGAR
H.B.C.S.
P REDDYPALYA
VILLAGE
2nd MAIN
2nd A MAIN
2nd B MAIN
2nd C MAIN
2nd D MAIN
2nd E MAIN
80 FEET ROAD
1st MAIN RD
3rd CRS.
4th CRS.
60 FEET RD.
PROPOSE
MALATHAHALLI
SCHEME
TANK
A.I.T.
1
3
5
7
R'
Q'
P'

37
51
52
60 FEET ROAD
60 FEET ROAD
MALAGALA ROAD
SAJJE PALYA
REVENUE POCKET
MARENAHALLI
REVENUE POCKET
DRAIN
PRASHANT NAGAR
1st CRS
2nd CRS
3rd CRS
1st MN
2nd MN
3rd MN
2nd CROSS
4th CROSS
5th CROSS
6th CROSS
9th CROSS
5th MAIN RD
6th MAIN RD.
7th MAIN RD
8th MAIN RD.
9th MAIN RD.
10th MAIN RD
NAGARABHAVI II STAGE 10th BLK.
1st A MAIN RD
1st B MAIN RD.
1st C MAIN RD.
2nd A MAIN RD.
4th MAIN RD.
VINAYAKA H.B.C.S.
12th MN.
13th MN.
14th MN.
REVENUE POCKET
BHEERASHWARA NAGAR
NAGARABHAVI ROAD
7th CROSS
6th A MN
6th MAIN
7th MAIN
8th MAIN
9th MAIN
8th CROSS
12th MAIN ROAD
13th MAIN ROAD
14th MAIN RD.
14th A MN.
CANARA BANK H.B.C.S
60 FEET ROAD
4th CROSS
5th CRS
3rd A MAIN
REVENUE POCKET
1st MAIN 80 FEET ROAD
2nd MAIN RD
3rd MAIN RD
4th MAIN RD.
5th MAIN RD
6th MAIN RD
4th CRS.
3rd CRS.
2nd CRS.
1st CRS.
NAGARABHAVI VILLAGE
NGEF LAYOUT
REVENUE
DRAIN
GNANABHARATHI UNIVERSITY
UNIVERSITY CAMPUS
7th RD.
6th RD.
5th RD.
4th RD.
3rd RD.
2nd RD.
1st RD.
CHANDRA LAYOUT
GANGONDANA HALLI
0'
M'
N'

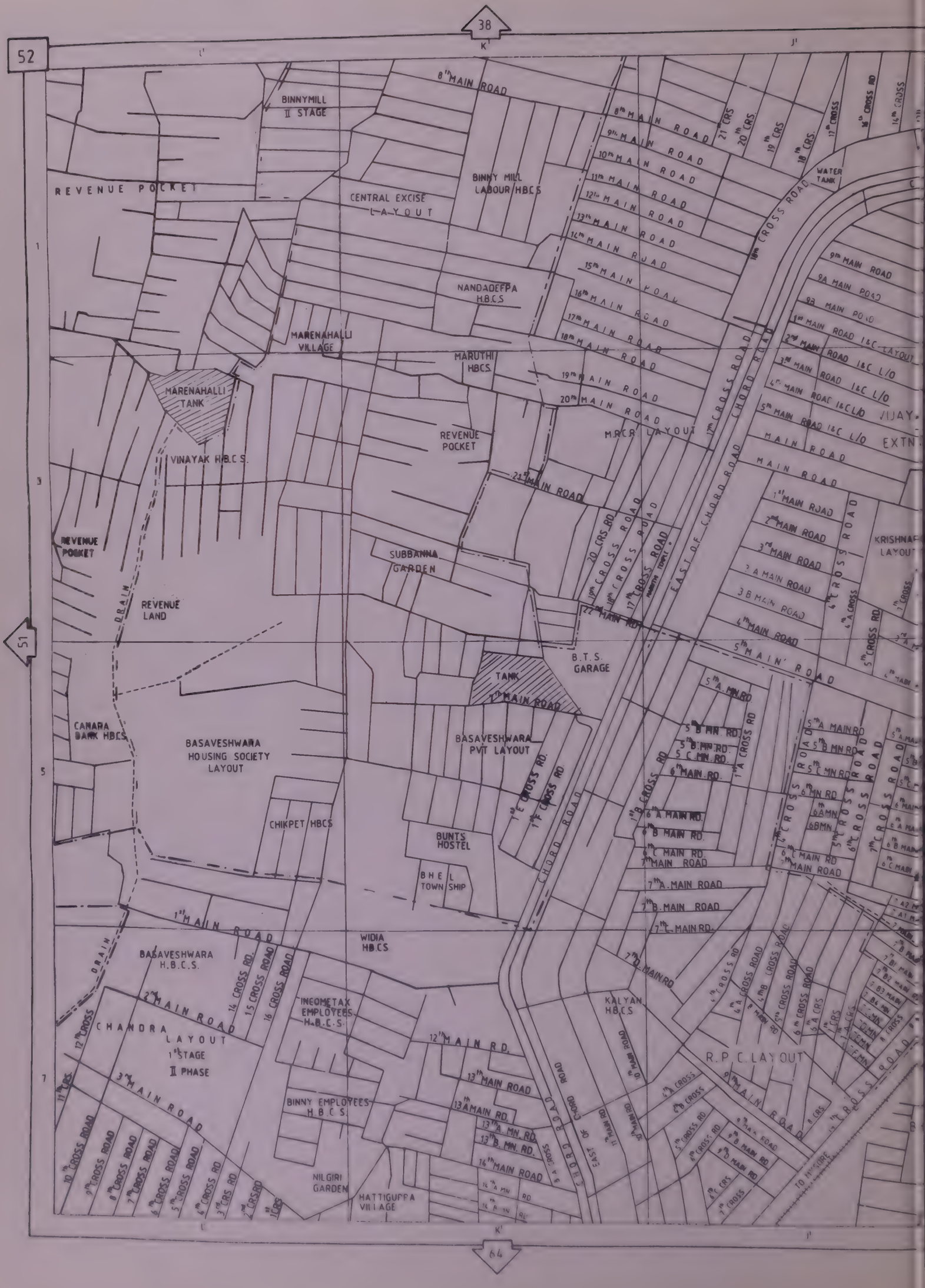

52
38
51
64
BINNYMILL II STAGE
8th MAIN ROAD
REVENUE POCKET
CENTRAL EXCISE LAYOUT
BINNY MILL LABOUR HBCS
NANDADEEPA H.B.C.S
MARENAHALLI VILLAGE
MARENAHALLI TANK
MARUTHI HBCS
VINAYAK H.B.C.S.
REVENUE POCKET
M.R.C.R. LAYOUT
SUBBANNA GARDEN
REVENUE LAND
DRAIN
B.T.S. GARAGE
TANK
CANARA BANK HBCS
BASAVESHWARA HOUSING SOCIETY LAYOUT
BASAVESHWARA PVT LAYOUT
CHIKPET HBCS
BUNTS HOSTEL
BHEL TOWN SHIP
WIDIA HBCS
BASAVESHWARA H.B.C.S.
CHANDRA LAYOUT 1st STAGE II PHASE
INCOMETAX EMPLOYEES H.B.C.S.
BINNY EMPLOYEES H.B.C.S.
NILGIRI GARDEN
HATTIGUPPA VILLAGE
KALYAN HBCS
R.P.C. LAYOUT
WATER TANK
KRISHNAPPA LAYOUT
CHORD ROAD
EAST OF CHORD ROAD
TO MYSORE

39
53
54A
55A
65
POLICE QUARTERS
CHOWLUR PALYA
VIDYARANYA NAGAR
DEVANANDA POULTRY FARM
PADARAYANAPURA
OLD GUDDADA HALLI
NEW GUDDADA HALLI
BURIAL GROUNDS
BINNY MILL LAYOUT
TO MYSORE
MYSORE ROAD
MAGADI ROAD
CHORD ROAD
EAST OF CHORD ROAD
17th CROSS ROAD
6th MAIN ROAD
5th MAIN ROAD
10th MAIN ROAD
9th MAIN ROAD
8th MAIN ROAD
7th MAIN ROAD
6th MAIN ROAD
5th MAIN ROAD
4th MAIN ROAD
3rd MAIN ROAD
2nd MAIN ROAD
1st MAIN ROAD
G. STREET
H STREET
E STREET
D STREET
C STREET

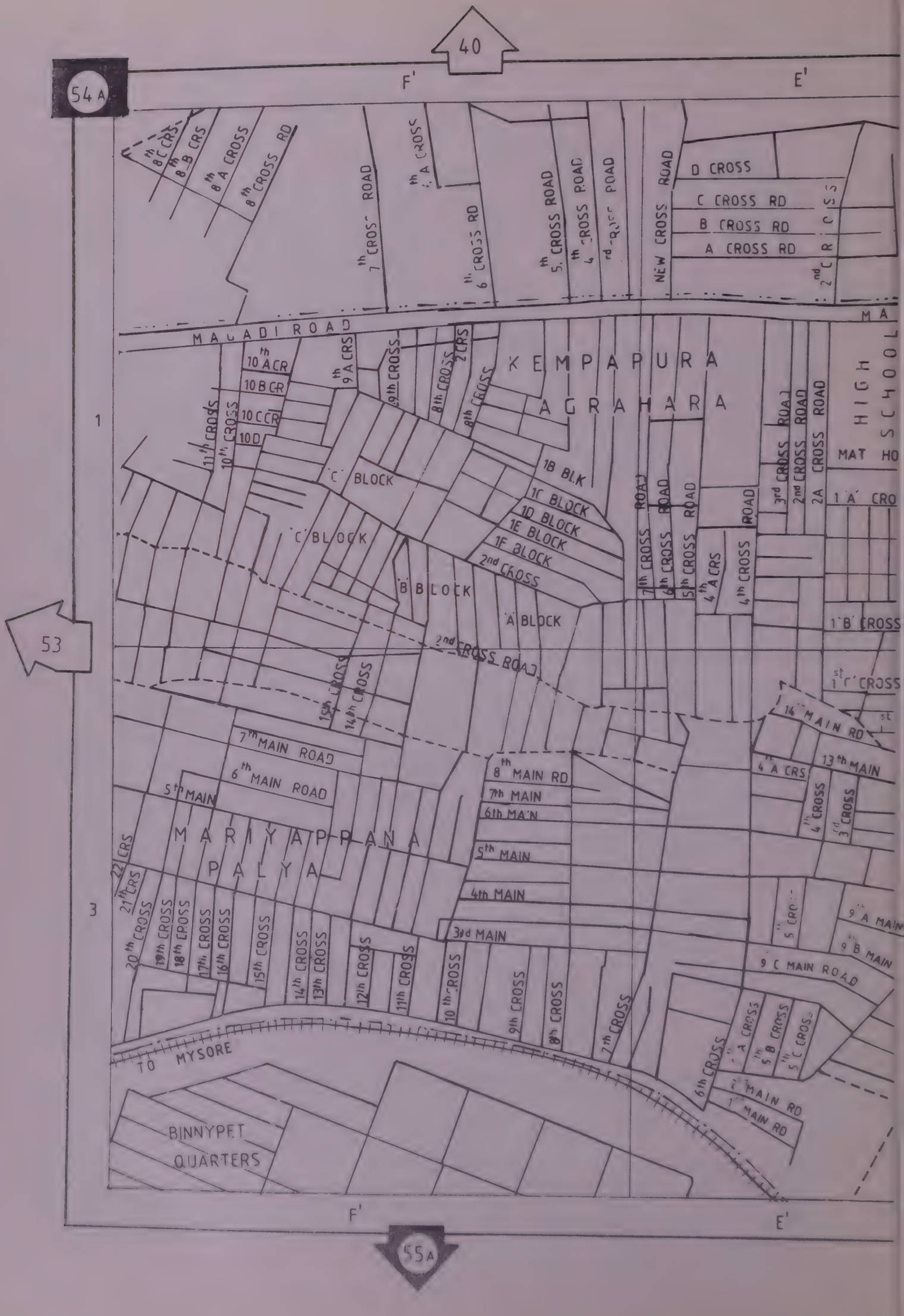
40
54 A
F'
E'
8th C CRS
8th B CRS
8th A CROSS
8th CROSS RD
7th CROSS ROAD
6th CROSS RD
5th CROSS ROAD
4th CROSS ROAD
NEW CROSS ROAD
D CROSS
C CROSS RD
B CROSS RD
A CROSS RD
2nd CROSS
MAGADI ROAD
KEMPAPURA AGRAHARA
HIGH SCHOOL
MAT HO
10th A CR
10B CR
10C CR
10D
11th CROSS
10th CROSS
9th A CRS
9th CROSS
8th CROSS
2 CRS
'C' BLOCK
1B BLK
1C BLOCK
1D BLOCK
1E BLOCK
1F BLOCK
2nd CROSS
'B' BLOCK
'A' BLOCK
7th CROSS ROAD
6th CROSS ROAD
5th CROSS ROAD
4th A CRS
4th CROSS
3rd CROSS ROAD
2nd CROSS ROAD
2A CROSS ROAD
1 A CRO
1 B CROSS
1st C CROSS
53
2nd CROSS ROAD
15th CROSS
14th CROSS
14 MAIN RD
7th MAIN ROAD
6th MAIN ROAD
8th MAIN RD
7th MAIN
6th MAIN
5th MAIN
4th MAIN
3rd MAIN
4 A CRS
13th MAIN
4th CROSS
3rd CROSS
MARIYAPPANA PALYA
22 CRS
21st CRS
20th CROSS
19th CROSS
18th CROSS
17th CROSS
16th CROSS
15th CROSS
14th CROSS
13th CROSS
12th CROSS
11th CROSS
10th CROSS
9th CROSS
8th CROSS
7th CROSS
6th CROSS
9 A MAIN
9 B MAIN
9 C MAIN ROAD
5th A CROSS
5th B CROSS
5th C CROSS
2nd MAIN RD
1st MAIN RD
TO MYSORE
BINNYPET QUARTERS
1
3
F'
E'
55A

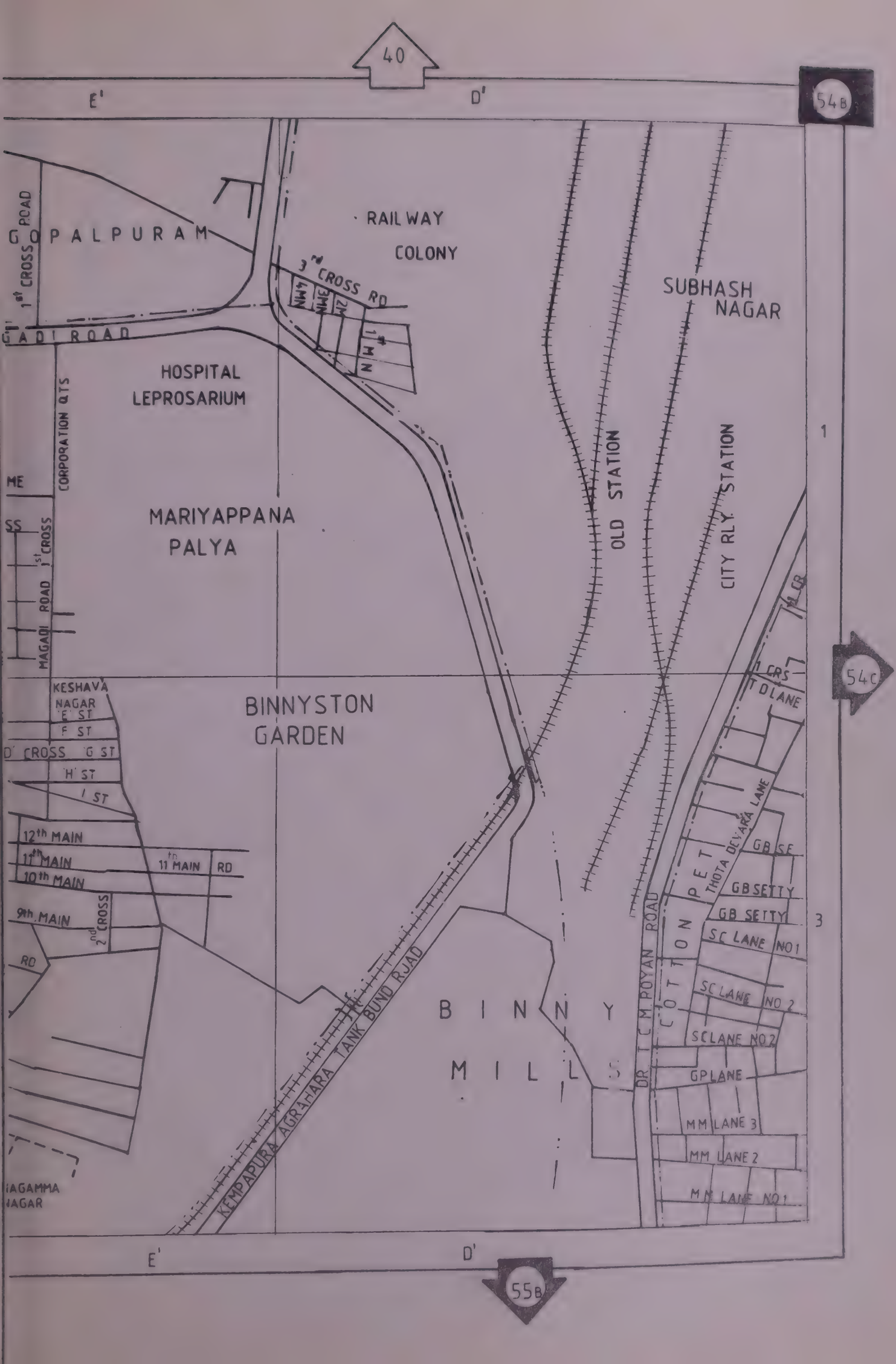
40
E'
D'
54B
GOPALPURAM
1st CROSS ROAD
RAILWAY COLONY
3rd CROSS RD
SUBHASH NAGAR
GADI ROAD
HOSPITAL LEPROSARIUM
CORPORATION QTS
MARIYAPPANA PALYA
OLD STATION
CITY RLY. STATION
MAGADI ROAD
1st CROSS
KESHAVA NAGAR
BINNYSTON GARDEN
E ST
F ST
G ST
H ST
I ST
12th MAIN
11th MAIN
10th MAIN
9th MAIN
2nd CROSS
RD
54C
1 CRS
T D LANE
THOTA DEVARA LANE
GB SE
GB SETTY
SC LANE NO1
SC LANE NO 2
GP LANE
MM LANE 3
MM LANE 2
MM LANE NO 1
COTTON PET
DR T C M POYAN ROAD
KEMPAPURA AGRAHARA TANK BUND RJAD
B I N N Y
M I L L S
55B

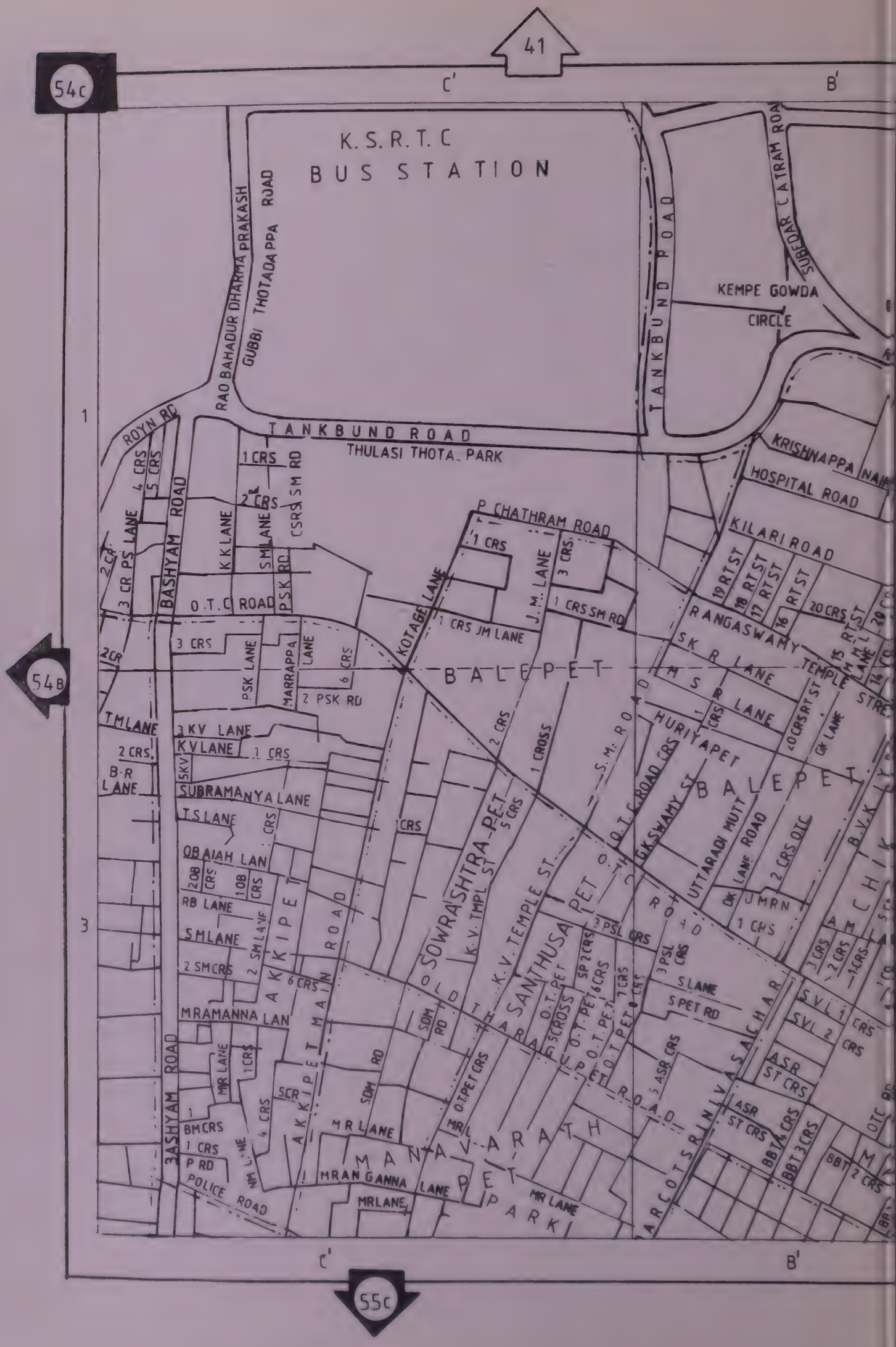

41
54c
C'
B'
K.S.R.T.C
BUS STATION
RAO BAHADUR DHARMA PRAKASH
GUBBI THOTADAPPA ROAD
TANKBUND ROAD
SUBEDAR CATRAM ROAD
KEMPE GOWDA
CIRCLE
ROYN RD
TANKBUND ROAD
THULASI THOTA PARK
KRISHNAPPA NAIK
HOSPITAL ROAD
P CHATHRAM ROAD
KILARI ROAD
BASHYAM ROAD
O.T.C ROAD
KOTAGE LANE
J.M. LANE
RANGASWAMY TEMPLE STRE
SK R LANE
M S R LANE
BALEPET
HURIYAPET
TM LANE
3 KV LANE
KV LANE
B.R LANE
SUBRAMANYA LANE
TS LANE
OBAIAH LAN
RB LANE
SM LANE
MRAMANNA LAN
AKKIPET
AKKIPET MAIN ROAD
SOWRASHTRA PET
K.V. TMPL ST
K.V. TEMPLE ST
SANTHUSA PET
O.T.C ROAD
UTTARADI MUTT
OLD THARAGUPET ROAD
MANAVARATH PET PARK
MRANGANNA LANE
MR LANE
POLICE ROAD
BASHYAM ROAD
ARCOTSRINIVASACHAR
54B
55c

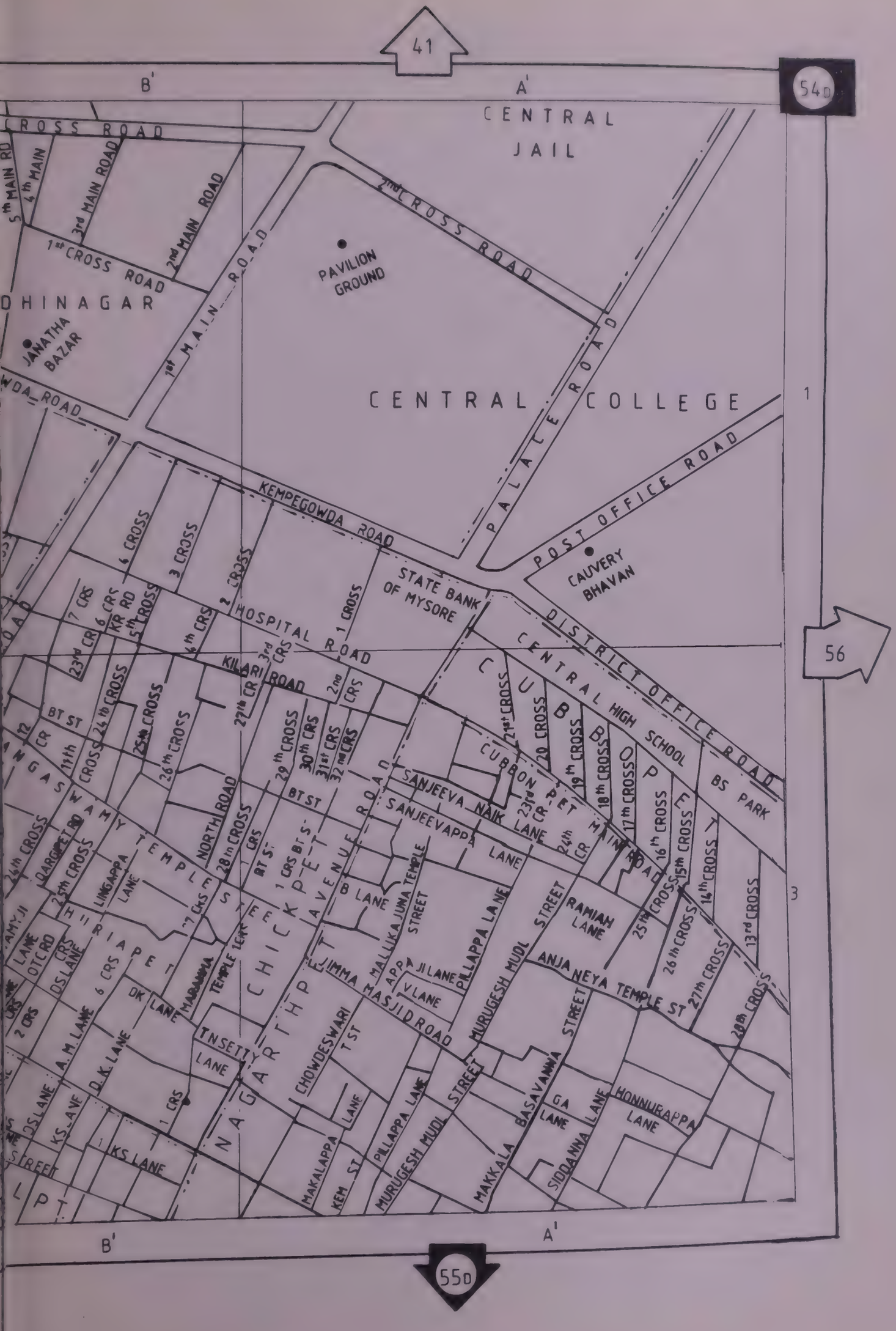
41
54D
B'
A'
CENTRAL JAIL
CROSS ROAD
5th MAIN RD
4th MAIN
3rd MAIN ROAD
2nd MAIN ROAD
1st CROSS ROAD
2nd CROSS ROAD
1st MAIN ROAD
PAVILION GROUND
DHINAGAR
JANATHA BAZAR
WDA ROAD
CENTRAL COLLEGE
PALACE ROAD
POST OFFICE ROAD
CAUVERY BHAVAN
KEMPEGOWDA ROAD
STATE BANK OF MYSORE
HOSPITAL ROAD
KILARI ROAD
DISTRICT OFFICE ROAD
CENTRAL HIGH SCHOOL
BS PARK
CUBBON PET MAIN ROAD
SANJEEVA NAIK LANE
SANJEEVAPPA LANE
NORTH ROAD
CHICKPET AVENUE ROAD
NAGARTHPET
MALLIKAJUNA TEMPLE STREET
PILLAPPA LANE
MURUGESH MUDL STREET
RAMIAH LANE
ANJANEYA TEMPLE ST
JIMMA MASJID ROAD
CHOWDESWARI T ST
MAKALAPPA LANE
KEM ST
MAKKALA BASAVANNA STREET
SIDDANNA LANE
HONNURAPPA LANE
TNSETTY LANE
DK LANE
MARAMMA TEMPLE 1 CRS
LINGAPPA LANE
DARGIPET RD
HURIAPET
A.M. LANE
D.K. LANE
KS LANE
1 CRS
B'
A'
55D
56
1
3

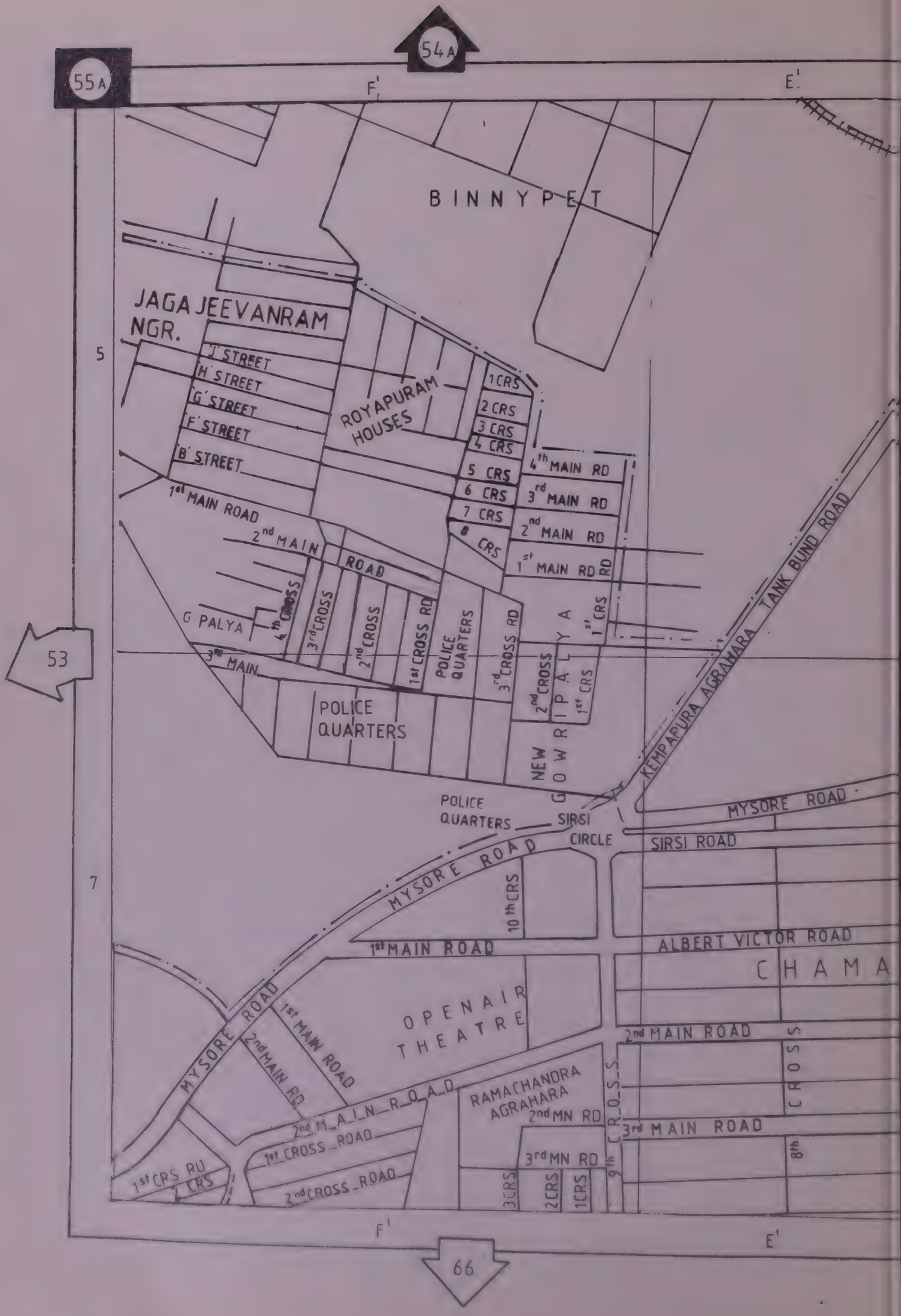
55A
54A
F'
E'
BINNYPET
JAGA JEEVANRAM NGR.
J STREET
H STREET
G STREET
F STREET
B STREET
ROYAPURAM HOUSES
1 CRS
2 CRS
3 CRS
4 CRS
5 CRS
6 CRS
7 CRS
8 CRS
4th MAIN RD
3rd MAIN RD
2nd MAIN RD
1st MAIN RD
RD
1st MAIN ROAD
2nd MAIN ROAD
4th CROSS
3rd CROSS
2nd CROSS
1st CROSS RD
POLICE QUARTERS
3rd CROSS RD
2nd CROSS
1st CRS
G PALYA
3rd MAIN
POLICE QUARTERS
NEW GOWRIPALYA
KEMPAPURA AGRAHARA TANK BUND ROAD
MYSORE ROAD
POLICE QUARTERS
SIRSI CIRCLE
SIRSI ROAD
MYSORE ROAD
10th CRS
1st MAIN ROAD
ALBERT VICTOR ROAD
CHAMA
OPEN AIR THEATRE
MYSORE ROAD
1st MAIN ROAD
2nd MAIN RD
2nd MAIN ROAD
CROSS
RAMACHANDRA AGRAHARA
2nd MN RD
2nd MAIN ROAD
3rd MAIN ROAD
3rd MN RD
9th CROSS
8th
1st CRS RD
1 CRS
1st CROSS ROAD
2nd CROSS ROAD
3CRS
2CRS
1CRS
5
7
53
66
F'
E'

54B
55B
55C
66
E'
D'
COTTON PET
B C C WEST
SUB OFFICE
DRAIN
CHALUVADI PALYA LAYOUT EXTN
ANJANAPPA GARDEN
COTTON PET
1st CROSS
2nd CROSS
3rd CROSS
4th CROSS
5th CROSS
6 CROSS
DR T.C.M. ROYAN ROAD
BINNY MILL ROAD
HATTI MARAMA TEM
BELI MUTT RD
BAKSHI GARDEN
BAR LANE ROAD
CHALUVADI PALYA ROAD
MYSORE ROAD
1 CROSS
2 CROSS
3 CROSS
4 CROSS
5 CROSS
ABBASABI GALLI
NIZAMUD-DIN GALLI
SULTAN ROAD
TIPPU NAGAR
MOHAMMEDAN BLOCK
SIRSI ROAD
BURIAL GROUND
ALBERT VICTOR ROAD
AJPET
2nd MAIN ROAD
3rd MAIN ROAD
4th MAIN ROAD
CROSS ROAD
5th CROSS ROAD
4th CROSS ROAD
3rd CROSS
2nd CROSS
7th
6th
5
7

55C
54C
C'
B'
PS LANE
P SINGAPPA LANE
MBYRAPPALANE
POORNA VENKATA RAO ROAD
2 CRS
1 CRS
BELIMAJID RD
CART STAND ROAD
BASHYAM ROAD
BEERA DEVARAGUDI LANE
M. SAB LANE
M.S. AHAMED LANE
K.P. LANE
C.M LANE
KADDIVENKANNACHAR LN
M.RAMANNA LANE
B.SRINIVASA LANE
VENKATACHA-LAM ST
FISH MARKET
POLICE RD
POLICE CROSS ROAD
SETHU RAO ROA
A S CHAR STEET CROSS
GUNDUPANTH STREE
OLD THARAG PET
SRI K. R. MARKE
MIRZA OVA
RANA SINGH PET
MY-SORE-ROAD
5
BRIAND CHURCH
VICTORIA HOSPITAL
DENTAL COLLAGE
1st MAIN ROAD N T PET
ST. THERESA SCHOOL
55B
SEETHAPATHI AGRAHARA
4TH MAIN NEW THARAGUPET
3rd MAIN NEW THARAGUPET
2nd MAIN NEW THARAGUPET
VANIVILAS HOSPITAL
FORT
KRISHNARAJENDRA ROAD
VANIV
'C' STREET
MINTO EYE HOSPITAL
7
ALBERT VICTOR ROAD
SHIVAGANGA MUTT ROAD
APPAJAPPA AGRAHARA
KAVI ROAD
'D' STREET
TIPPU SULTANS PALACE
3rd MAIN ROAD
1st CROSS
PAMPAMAHA
4th MAIN ROAD
MEDICAL COLLAGE
67

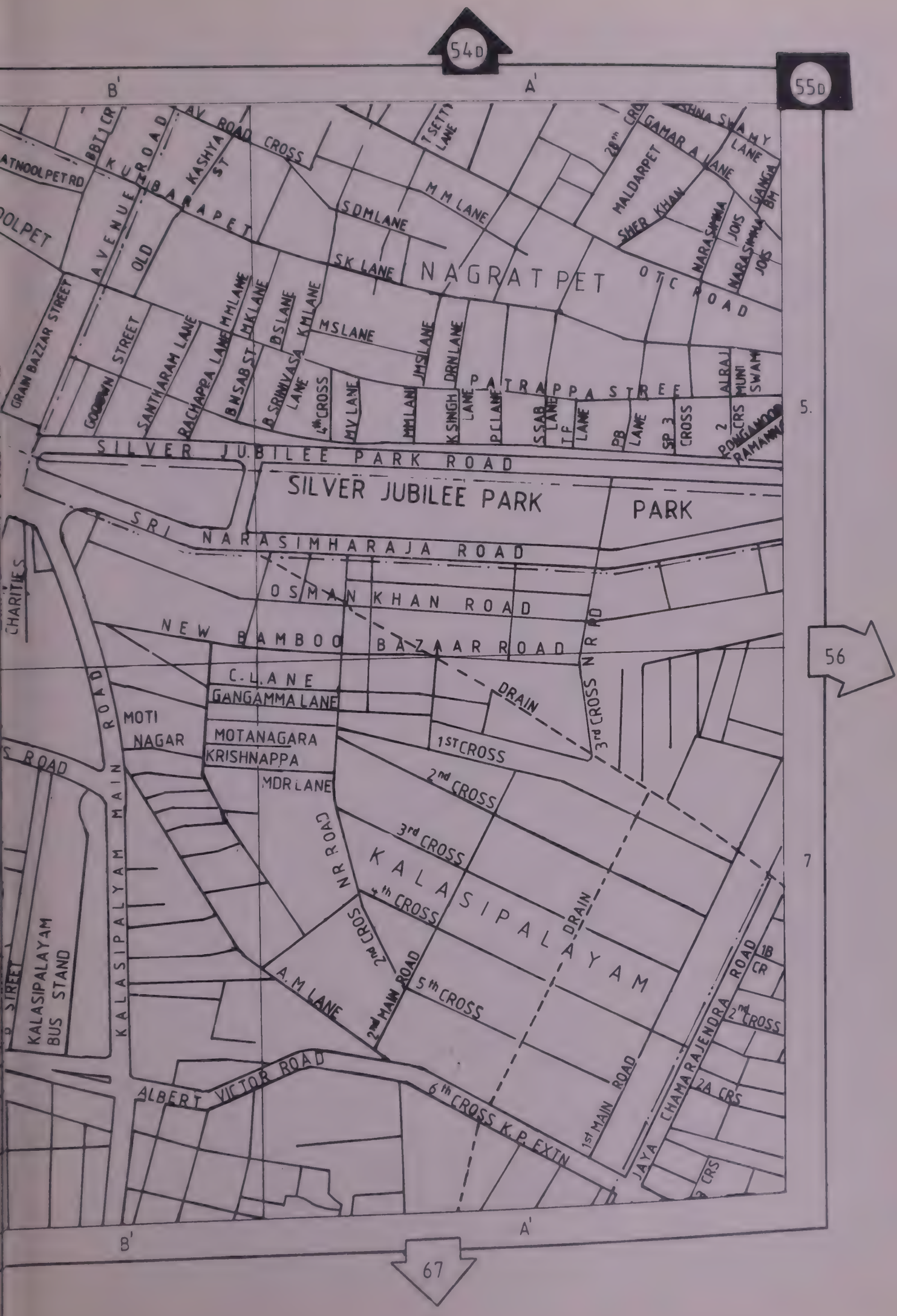
54D
55D
B'
A'
AV ROAD CROSS
KUMBARAPET
AVENUE ROAD
KASHYA ST
OLD
SDMLANE
MM LANE
SK LANE
NAGRATPET
OTC ROAD
MALDARPET
SHER KHAN
GAMARA LANE
NARASIMHA JOIS
GRAIN BAZZAR STREET
GOODWIN STREET
SANTHARAM LANE
RACHAPPA LANE
MMLANE
MKLANE
BSLANE
KMLANE
MSLANE
JMSLANE
DRNLANE
PATRAPPA STREE
4th CROSS
MV LANE
MMLANE
K SINGH LANE
PCLANE
SSAB LANE
TF LANE
PB LANE
SP 3 CROSS
2 CRS
ALRAJ MUNI SWAMI
5.
SILVER JUBILEE PARK ROAD
SILVER JUBILEE PARK
PARK
SRI NARASIMHARAJA ROAD
OSMAN KHAN ROAD
NEW BAMBOO BAZAAR ROAD
CHARITIES
C.LANE
GANGAMMA LANE
DRAIN
3rd CROSS N R RD
MOTI NAGAR
MOTANAGARA
KRISHNAPPA
MDR LANE
1ST CROSS
2nd CROSS
3rd CROSS
4th CROSS
5th CROSS
KALASIPALAYAM
KALASIPALYAM MAIN ROAD
KALASIPALAYAM BUS STAND
A.M LANE
2nd MAIN ROAD
2nd CROS
N R ROAD
DRAIN
ALBERT VICTOR ROAD
6th CROSS K.P. EXTN
1st MAIN ROAD
JAYA CHAMARAJENDRA ROAD
1B CR
2nd CROSS
2A CRS
56
7
67

42
56
55
68
A
B
C
1
3
5
7
CUBBON PARK
K. E. B.
POST OFFICE ROAD
ENGG. COLLEGE
CENTURY CLUB
PUBLIC LIBRARY
NEW PUBLIC OFFICES
RESERVE BANK OF INDIA
D.C.'S OFFICE
Y. M. C. A.
KAVERI BHAVAN
B.S.PARK
I. G. P.'S OFFICE
ST. MARTHA'S HOSPITAL
CUBBON PET MAIN ROAD
OLD CUBBONPET
DASAPPA RD.
CHIKKA TEMPLE ST.
COURTS
HUDSON MEMORIAL CHURCH
DARGAH
GAMARA 'A' LANE
OLD TALUK CUTCHERY RD.
L. I. C.
CANARA BANK
TOWN HALL
RAVINDRA KALAKSHETRA
KASTURBA ROAD
UNITED BREWEERIES
GRANT ROAD
SAINT GOSEPHS HOSTET GROUNDS
KANTEERAVA STADIUM
FORT ROAD
MAHATMA GANDHI ROAD
LAVELLE ROAD
BANGALORE CITY CORPORATION
MISSION ROAD
RAMANAGAR
SAMPANGI
VACCINE INSTITUTE
C.K.C. GARDEN
LALBAGH ROAD
SHANTI ROAD
SWASTHI ROAD
LAKSHMI ROAD
VANAPPA RD.
OPEN MAIN DRAIN
1st CROSS J.C. ROAD
2nd CROSS ROAD
3rd CROSS ROAD
4th CROSS ROAD
5th CROSS ROAD
6th CROSS ROAD
7th CROSS ROAD
8th CROSS ROAD
9th CROSS ROAD
10th CROSS ROAD
11th CROSS ROAD
12th CROSS ROAD
13th CROSS RD.
14th CROSS RD.
15th CROSS RD.
16th CROSS RD.
17th CROSS RD.
18th CROSS RD.
19th CROSS RD.
20th CROSS ROAD
23rd CROSS
22nd CROSS
21st CROSS
1st MAIN ROAD
2nd MAIN ROAD
3rd MAIN ROAD
4th MAIN ROAD
5th MAIN ROAD
6th MAIN ROAD
7th MAIN ROAD
8th MAIN ROAD
9th MAIN ROAD
10th MAIN ROAD
1st MAIN RD.
2nd MAIN RD.
3rd MAIN RD.
4th MAIN RD.
5th MAIN RD.
6th MAIN RD.
7th MAIN RD.
8th MAIN RD.
9th MAIN RD.
10th MAIN RD.
11th MAIN RD.
12th MAIN RD.
13th MAIN RD.
14th MAIN RD.
15th MAIN RD.
16th MAIN RD.
17th MAIN RD.
18th MAIN RD.
19th MAIN RD.
20th MAIN RD.
21st MAIN RD.
22nd MAIN RD.
23rd MAIN RD.
1st CROSS RD.
2nd CROSS RD.
3rd CROSS RD.
4th CROSS RD.
5th CROSS RD.
6th CROSS RD.
7th CROSS RD.
8th CROSS RD.
9th CROSS RD.
10th CROSS RD.
11th CROSS RD.
12th CROSS RD.
13th CROSS RD.
14th CROSS RD.
15th CROSS RD.
16th CROSS RD.
17th CROSS RD.
18th CROSS RD.
19th CROSS RD.
20th CROSS RD.
21st CROSS RD.
22nd CROSS RD.
23rd CROSS RD.
1st CROSS ROAD
2nd CROSS ROAD
3rd CROSS ROAD
4th CROSS ROAD
5th CROSS ROAD
6th CROSS ROAD
7th CROSS ROAD
8th CROSS ROAD
9th CROSS ROAD
10th CROSS ROAD
11th CROSS ROAD
12th CROSS ROAD
13th CROSS ROAD
14th CROSS ROAD
15th CROSS ROAD
16th CROSS ROAD
17th CROSS ROAD
18th CROSS ROAD
19th CROSS ROAD
20th CROSS ROAD
21st CROSS ROAD
22nd CROSS ROAD
23rd CROSS ROAD
1st CROSS
2nd CROSS
3rd CROSS
4th CROSS
5th CROSS
6th CROSS
7th CROSS
8th CROSS
9th CROSS
10th CROSS
11th CROSS
12th CROSS
13th CROSS
14th CROSS
15th CROSS
16th CROSS
17th CROSS
18th CROSS
19th CROSS
20th CROSS
21st CROSS
22nd CROSS
23rd CROSS
1st A CROSS
2nd A CROSS
1st B CRS
2nd B CRS
1st CRS
2nd CRS
3rd CRS
4th CRS
5th CRS
6th CRS
7th CRS
8th CRS
9th CRS
10th CRS
11th CRS
12th CRS
13th CRS
14th CRS
15th CRS
16th CRS
17th CRS
18th CRS
19th CRS
20th CRS
21st CRS
22nd CRS
23rd CRS
1st CRS F.W.C.
2nd CRS F.W.C.
3rd CRS F.W.C.
1st CROSS S.S.N. LAYOUT
2nd CROSS S.S.N. LAYOUT
1st MAIN CRS
2nd MAIN CRS
3rd MAIN CRS
4th MAIN CRS
1st CRS MISSION ROAD
2nd CRS MISSION ROAD
1st CRS RD
2nd CRS RD
3rd CRS RD
4th CRS RD
5th CRS RD
6th CRS RD
7th CRS RD
8th CRS RD
9th CRS RD
10th CRS RD
11th CRS RD
12th CRS RD
13th CRS RD
14th CRS RD
15th CRS RD
16th CRS RD
17th CRS RD
18th CRS RD
19th CRS RD
20th CRS RD
21st CRS RD
22nd CRS RD
23rd CRS RD
1st CRS
2nd CRS
3rd CRS
4th CRS
5th CRS
6th CRS
7th CRS
8th CRS
9th CRS
10th CRS
11th CRS
12th CRS
13th CRS
14th CRS
15th CRS
16th CRS
17th CRS
18th CRS
19th CRS
20th CRS
21st CRS
22nd CRS
23rd CRS
1st CROSS RD
2nd CROSS RD
3rd CROSS RD
4th CROSS RD
5th CROSS RD
6th CROSS RD
7th CROSS RD
8th CROSS RD
9th CROSS RD
10th CROSS RD
11th CROSS RD
12th CROSS RD
13th CROSS RD
14th CROSS RD
15th CROSS RD
16th CROSS RD
17th CROSS RD
18th CROSS RD
19th CROSS RD
20th CROSS RD
21st CROSS RD
22nd CROSS RD
23rd CROSS RD
1st CROSS
2nd CROSS
3rd CROSS
4th CROSS
5th CROSS
6th CROSS
7th CROSS
8th CROSS
9th CROSS
10th CROSS
11th CROSS
12th CROSS
13th CROSS
14th CROSS
15th CROSS
16th CROSS
17th CROSS
18th CROSS
19th CROSS
20th CROSS
21st CROSS
22nd CROSS
23rd CROSS
1st A CROSS
2nd A CROSS
1st B CRS
2nd B CRS
1st CRS F.W.C.
2nd CRS F.W.C.
3rd CRS F.W.C.
1st CROSS S.S.N. LAYOUT
2nd CROSS S.S.N. LAYOUT
1st MAIN CRS
2nd MAIN CRS
3rd MAIN CRS
4th MAIN CRS
1st CRS MISSION ROAD
2nd CRS MISSION ROAD

43
57
58
69
BRIGADE GROUND
DEFENCE AREA
MAHATHMA GANDHI ROAD
CHURCH STREET
ST MARKS CATHEDRAL CHURCH
BOWRING INSTITUTE
MUSEUM ROAD
REST HOUSE CRESENT
MACIVER TOWN
BRIGADE ROAD
GALAXY THEATRE
HOTEL EAST WEST
MADRAS BANK ROAD
STATE BANK OF INDIA
ST MARKS CRS. RD.
REST HOUSE RD
PAPPANNA STREET
SAINT MARKS ROAD
BISHOP COTTONS GIRLS SCHOOL
ST JOSEPHS SCHOOL
MACGRATH ROAD
MARKHAM RD
COMMANDER COMMISSARIATH ROAD
SHILTON HOTEL
BISHOP COTTONS BOYS SCHOOL
RESIDENCY ROAD
GOOD SHEPHERD CONVENT
CONVENT ROAD
MUSEUM ROAD
CASTLE STREET
WOOD STREET
TATE LANE
ALBERT STEET
KINGS STREET
ALBERT ST.
DEVATHAPLAZA
V.J.D'SOUZA RD.
HAYES ROAD
JANARDHAN TOWER
ALL SAINTS CHURCH
NEELASANDRA ROAD
ST PHILOMENA ROAD
RICHMOND ROAD
SURVEY OF INDIA
LAUREL LANE
LEONARD LANE
ARAB LINES
BALDWIN GIRL'S SCHOOL
RHINIUS ROAD
KINGSTON ROAD
SERPENTINE STREET
CLAPPA ST.
JOHNSON MARKET
RICMOND TOWN
MYRTLE LANE
ROSE LANE
BALDWIN BOYS SCHOOL
SITABATIJA NURSING HOME
ALEXANDRA STREET
OSHAUGHNESSY RD.
CORNWALL ST.
CORPORATION PLAY GROUND
PRIME STREET
NORRIS RD.
WELLINGDON STREET
ALFRED ST.
LANGFORD ROAD
WALKER ROAD
NORRIS ROAD
CURLEE ST.
NUNJUNDAPPA
N.J.2 CROSS
N.J.3 CROSS
1st CROSS
HAVENVILLE RD
BERLIE STREET
BRIDGE STREET
SETLUR ST.
EAGLE ST.
BCC MATERNITY HOME
SHANTHI MAIN ROAD
BERLIE ST
POLICE QUTRS
GANGAPPA GARDEN

44
58
57
70
G
H
I
1
3
5
7
ULSOOR ROAD
DICKENSON ROAD
MAHATHMA GANDHI ROAD
VICTORIA HOTEL
PASSPORT OFFICE
HOTEL ANITHA
VIJABANK
LIDO THEATRE
TRINITY CHURCH
PRIMROSE ROAD
BRUNTON ROAD
DEFENCE AREA
FOOTBALL STADIUM
RICHMOND ROAD
MACGRATH ROAD
VICTORIA ROAD
LOYALA LAYOUT
VICTORIA LAYOUT
ANJANE
YA TEMPLE ST.
A CROSS
B CROSS
PLAY GROUND
DEFENCE AREA
OLD RACE COURSE ROAD
WEST ROAD
NORTH RD.
OLD CEMENT LINES
NEW CEMENT LINES
NO. 6 SQUARE ROAD
NO. 2 SQUARE RD.
NO. 3 SQUARE RD.
JAYARAJA NAGAR
STANDISLU ROAD
SAMPANGI RAMAIAH GDN
KRISHNAPPA GARDEN
MUNISWAMY GDN
VANARAPET LAYOUT
AUSTIN TOWN
DEFENCE

45
59
09
71
J
K
L
SARASWATI PURAM
JOGUPALYA
SOMESWARAPURA
COMMUNITY HALL
APPAREDDY PALLAYA
E.S.I HOSPITAL
ISRO QUARTERS
DOMLUR II STG.
DEFENCE ACCOUNTS
DEFENCE AREA
OEFENCE AREA
VYSYA BANK
AIR FORCE COMMAND HOSPITAL
DOMLUR VILLAGE
BDA QUARTERS
CAMBRIDGE ROAD
ARTILLARY ROAD
OUTER RING ROAD
AIR PORT ROAD
H.A.L. ROAD
SERVICE ROAD
1st MAIN ROAD
2nd MAIN ROAD
3rd MAIN ROAD
4th MAIN ROAD
10th MAIN RD
11th MAIN ROAD
12th MAIN ROAD
12th A MAIN ROAD
13th MAIN RD.
DRAIN
AREA

46
60
59
72
DEFENCE COLONY
5th MAIN ROAD
6th MAIN ROAD
7th MAIN ROAD
8th MAIN RD
9th MAIN RD
10th MAIN ROAD
11th MAIN ROAD
12th MAIN ROAD
13th MAIN ROAD
14th MAIN ROAD
15th MAIN ROAD
16th MAIN ROAD
17th MAIN ROAD
18th MAIN RD
19th MAIN ROAD
H.A.L 2nd STAGE
H.A.L 3rd STAGE
HASB
THIPPASANDRA VILLAGE
THIPPA SANDRA MAIN ROAD
100 FEET ROAD
80 FT ROAD
SIS COMMAND WORK SHOP
INDIRA NAGAR
DOOKANA HALLI VILLAGE
CHURCH
P&T OFFICE
B.D.A PARK
DOMLUR 2 STAGE
DOMLUR 1ST STAGE
KODIHALLI VILLAGE
HAL 2nd STAGE KODIHALLI
HAL 3rd STAGE
B NAGAR MAIN ROAD
SERVICE ROAD
PLAY GROUND
DRAIN
PARK
ISRO BUILDINGS
H.A.L AIRPORT ROAD
MANIPAL HOSPITAL
NAL

47
P
Q
R
61
GEETHANJALI LAY OUT
SCHOOL
1st CROSS ROAD
2nd CROSS ROAD
3rd CROSS ROAD
CMH ROAD
B.E.M.L.
SARAVANAS ROAD
8th CROSS ROAD
H.A.L
L.I.C
JEEVAN BIMA NAGAR
NANJA REDDY COLONY
ANANDA PURAM ROAD
1st CRS RD
2nd CRS RD
3rd CRS RD
4th CRS RD
5th CRS RD
1st MAIN RD
2nd MAIN ROAD
3rd MAIN RD
4th MAIN ROAD
5th MAIN ROAD
6th MAIN ROAD
LAY OUT MAIN ROAD
KONENA AGRAHARA
VIMANANAGAR
H.A.L QUARTERS
H.A.L AIRPORT ROAD
MURUGESHA PALYA
N.A.L ROAD
SARANAN OAK ROAD
62
73
1
3
5
7

48
S
T
U
B. E. M. L
VIBUTHIPURA TANK
VIBUTHIPURA EXTN.
H. A. S. L
RAMESH NAGAR
ANASANDRA PALAYA EXTN.
VIBUTHIPURA
TO H.A.L
HAL KALAYAN MANTAPAM
H. A. L HELICOPTER DIVISION
VIBUTHIPURA ROAD
AIR PORT ROAD
AIR PORT
74

49
V
W
X
63
DODDANEKKUNDI TANK
DODDANEKKUNDI VILLAGE
TO SALEM
1
VIBUTHIPURA EXTN
3
BASAVESNAGAR
H.A.L
H.A.L
5
H.A.L COLONY
H.A.L COLONY
HAL COLONY
7
SANJAY NAGAR
V
W
X
75

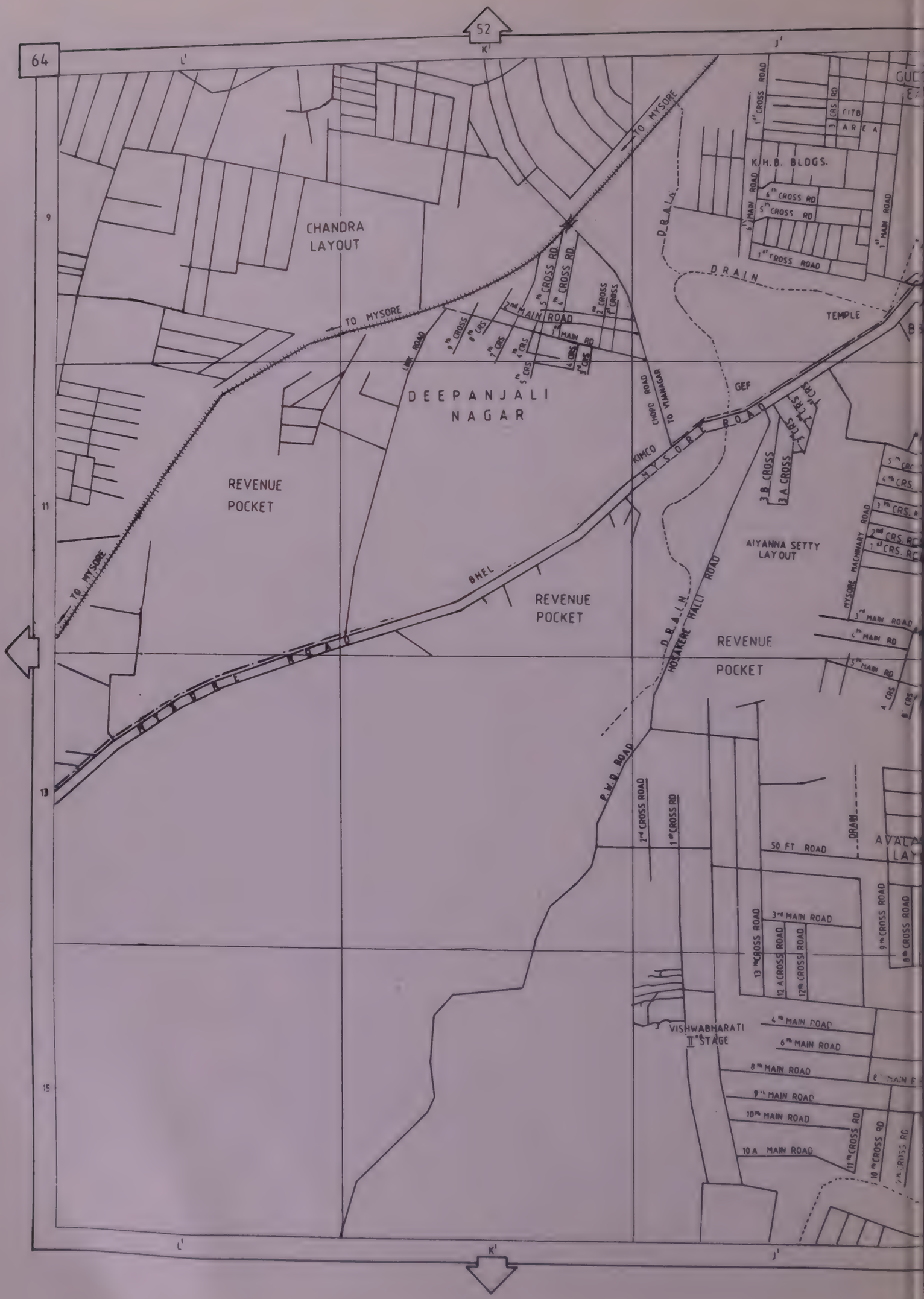

64
52
L'
K'
J'
9
11
13
15
CHANDRA LAYOUT
TO MYSORE
DEEPANJALI NAGAR
REVENUE POCKET
REVENUE POCKET
REVENUE POCKET
BHEL
MYSORE ROAD
KIMCO
CHORD ROAD TO VIJAYANAGAR
GEF
DRAIN
TEMPLE
K.H.B. BLDGS.
CITB AREA
1st CROSS ROAD
6th CROSS RD
5th CROSS RD
1st MAIN ROAD
2nd MAIN ROAD
1st MAIN RD
3 B CROSS
3 A CROSS
AIYANNA SETTY LAYOUT
MYSORE MACHINARY ROAD
3rd MAIN ROAD
4th MAIN RD
5th MAIN RD
HOSAKERE HALLI ROAD
P.W.D. ROAD
2nd CROSS ROAD
1st CROSS RD
50 FT ROAD
3rd MAIN ROAD
13th CROSS ROAD
12 A CROSS ROAD
12th CROSS ROAD
9th CROSS ROAD
8th CROSS ROAD
VISHWABHARATI II STAGE
4th MAIN ROAD
6th MAIN ROAD
8th MAIN ROAD
9th MAIN ROAD
10th MAIN ROAD
10 A MAIN ROAD
11th CROSS RD
10th CROSS RD

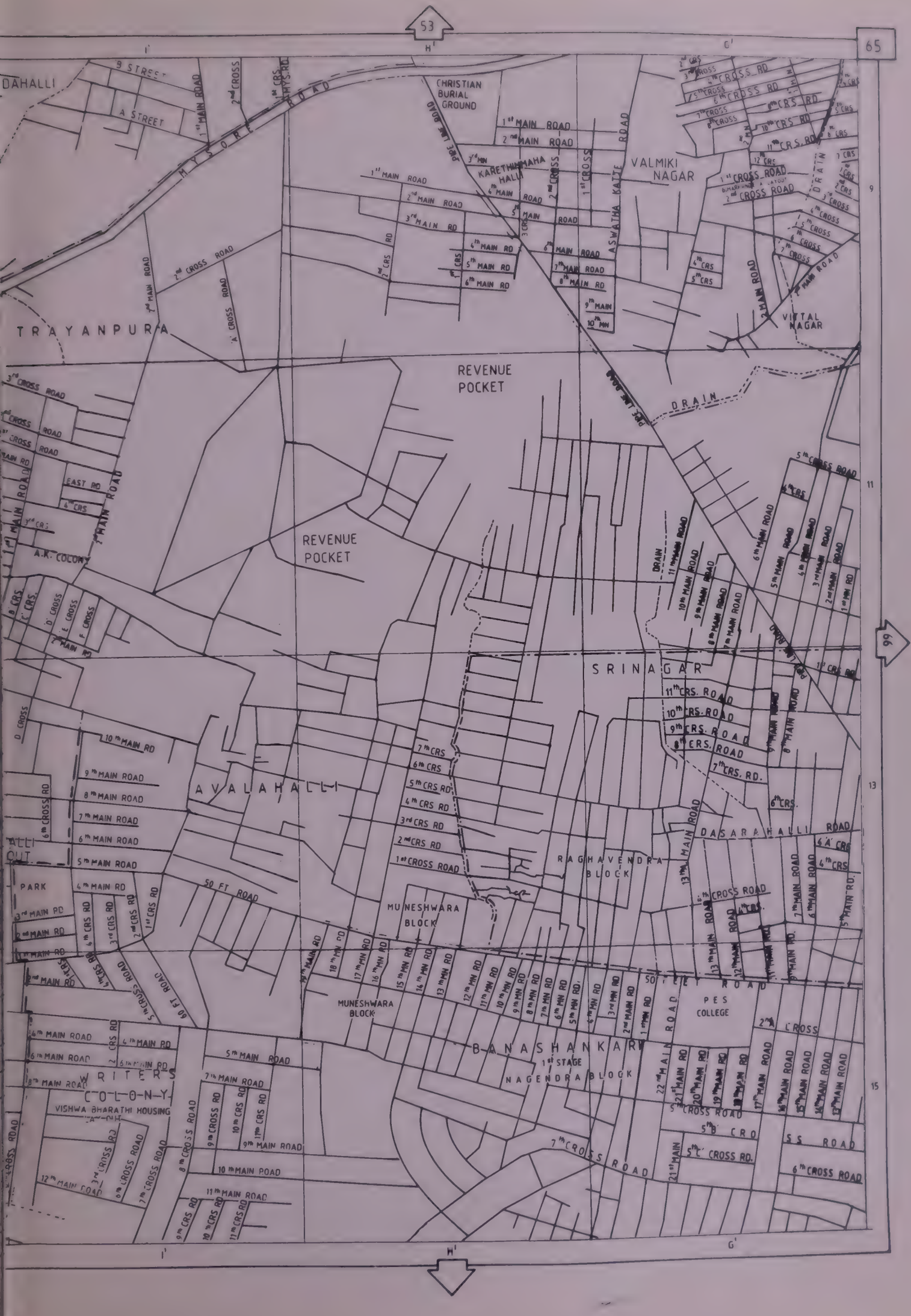
53
65
66
DAHALLI
B STREET
A STREET
MYSORE ROAD
CHRISTIAN BURIAL GROUND
KARETHIMMAHA HALLI
ASWATHA KATTE ROAD
VALMIKI NAGAR
VITTAL NAGAR
DRAIN
TRAYANPURA
REVENUE POCKET
REVENUE POCKET
A.K. COLONY
SRINAGAR
AVALAHALLI
RAGHAVENDRA BLOCK
MUNESHWARA BLOCK
MUNESHWARA BLOCK
DASARAHALLI ROAD
PARK
50 FT ROAD
60 FT ROAD
PES COLLEGE
BANASHANKARI
1st STAGE
NAGENDRA BLOCK
WRITERS COLONY
VISHWA BHARATHI HOUSING
7th CROSS ROAD
6th CROSS ROAD
5th CROSS ROAD
5th 'B' CROSS ROAD
5th 'C' CROSS RD.
10th MAIN ROAD
11th MAIN ROAD
12th MAIN ROAD
9th MAIN ROAD
8th MAIN ROAD
7th MAIN ROAD
6th MAIN ROAD
5th MAIN ROAD
4th MAIN RD
3rd MAIN RD
2nd MAIN RD
1st MAIN RD
7th CRS
6th CRS
5th CRS RD
4th CRS RD
3rd CRS RD
2nd CRS RD
1st CROSS ROAD
11th CRS. ROAD
10th CRS. ROAD
9th CRS. ROAD
8th CRS. ROAD
7th CRS. RD.
6th CRS.
4th CROSS ROAD
2nd CROSS ROAD
1st CROSS ROAD
EAST RD
4th CRS
3rd CRS
2nd MAIN RD
1st MAIN RD
9
11
13
15

66
55A
55
F'
E'
D'
5TH MAIN ROAD
T. R. MILL
CHAMARAJPET
1ST BLOCK
SHANKAR LAY OUT
2ND BLK.
VITTAL NAGAR
CHAMARAJPET BURIAL GROUND
BURIAL GRD.
DEER PARK
KEMPAMBUDHI TANK
TANK BUND
DHOBI GHAT
AMBABAVANI LAY OUT
TEMPLE
SRINAGAR
GAVIPUR VILLAGE
GOVT PRIMARY SCHOOL
PARK
HARI HARA GUDDA
ANJANEYA TEMPLE
HANUMANTHA NAGAR
BANASHANKARI
MOUNT JOY TANK
KUMARASWAMY TEMPLE
KEMPEGOWDA NAGAR
NIPPON FACTORY
MAHANTHARA LAYOUT
SHANKARAPURA
SHANKARAN PARK
VINAYAKA EXTN
BULL TEMPLE ROAD
BULL TEMPLE CROSS
BULL TEMPLE
N.R.COLONY
SUNKENAHALLI VILLAGE
BMS COLLEGE
BUGLE ROCK ROAD
MOUNT JOY ROAD
GAVIPUR ROAD
GANDHI BAZZAR STREET
RAGAVENDRA COLONY
DRAIN
65
8

67
68
79
LALBAGH FORT ROAD
(VISWESWARA PURAM)
DISPENSARY RD.
1st MAIN RD
K.PALYAM MAIN RD.
D.T ST.
S.LANE
MAVALLI TANK BUND RD.
D.R.A.LN
THAYAPPA LAYOUT
JAYACHAMARAJENDRA ROAD
(MAVALLI)
H.SIDDAIAH ROAD
H.SIDDAIAH RD.
MAIN ROAD
VINOBHA NAGAR
1st CRS.LBF. RD.
2nd CRS.LBF. RD.
3rd CRS.LBF. RD.
4th CRS.LBF. RD.
5th CRS.LBF. RD.
6th CRS.LBF. RD.
7th CRS.LBF. RD.
8th CRS.LBF. RD.
MINERVA CIRCLE
LALBAGH ROAD
MUTTON STALL ROAD
SIDDE GOWDA ST.
NANJE GOWDA ST.
SADARAMUDLAPPA LANE
MUDLAPPA CRS.
APPANNA LANE
KEMPANNA ST.
KEMPANNA LANE
PAPAIAH LANE
VENKATAPPA CROSS
VENKATAPPA LANE
MAVALLI LANE
RANGAPPA LANE
YELAPPA LANE
OBALAPPA LANE
SHARBOGHE KRISHNAPPA LANE
GRAMAGEVAT TEMPLE ST.
VENKATASAPPA LANE
UPPARIALLI ST.
KRUMBIGAL ST.
KRUMBIGAL ROAD
VIDYALAYA ROAD
LALBAGH WEST GATE
ANJANEYA TEMPLE RD.
A.K. ROAD
BEERAGAL MUTT RD.
MID. SCHOOL CRS RD.
MAIN RD.
S.BHVN ROAD CRS.
KAVI LAKSHMESA
PARVATHI PURAM
A.R.S. ROAD
SAJJAN RAO ROAD
VISWESWARA PURAM
SUBRAMANYSWAMY TEMPLE ROAD
SAJJAN RAO CIRCLE
WEST CIRCLE RD.
TEMPLE
EAST CIRCLE ROAD
MARKET RD.
TEMPLE
JAIN TEMPLE
JAIN TEMPLE RD.
JAIN TEMPLE ROAD
KAVI LAKSHMISHA ROAD
M.M.V. ROAD
VASAVI TEMPLE ROAD
SHRADANANDA BHAVAN ROAD
RAMA IYENGAR ROAD
MIDDLE SCHOOL ROAD
NATIONAL HIGH SCHOOL ROAD
VANIVILASA ROAD
KRISHNA RAJENDRA ROAD
NEW HIGH SCHOOL ROAD
PAMPA MAHA KAVI ROAD
UTTARALHI MUTT ROAD
KARIC ROAD
KAR MUTT. POUND
MARIAMMA TEMPLE
1st CRS.
SURVEYOR STREET
GOVINDAPPA ROAD
H.B. SAMAJA ROAD
LINK RD.
SAMAJA RD.
KRISHNA ROAD
NORTH PUBLIC SQUARE ROAD
TAGORE CIRCLE
B.P. WADIA ROAD
KANAKAPURA ROAD
M.N. KRISHNA RAO ROAD
H.B. SAMAJA RD.
SREERAMAMANDIRA RD
RASTREEYA
TANK
KANAKANAPALAYA ROAD
TEACHER'S COLLEGE
PUTANNA ROAD
BASAVANGUDI
M.N. KRISHNA RAO PARK
CHURCH ROAD
RANOJI RAO ROAD
DR UMMAR SHARIEF ROAD
1st CRS RD
2nd CRS RD
3rd CRS RD
MOSQUE ROAD
KHAZI STREET
9th CROSS RD
PATALAMA TEMPLE RD.
DR GUNDAPPA ROAD
MARKET ROAD
KRISHNA RAJENDRA ROAD
M.N. KRISHNA RAO PARK
OLD VETERINARY HOSPITAL ROAD
A CHETTY STREET
G.A. ACHARYA LAYOUT
1st MAIN ROAD
7th MAIN ROAD
4th MAIN ROAD
8th MAIN ROAD
JAYANAGAR II BLK.
VIJAYA COLLEGE
1st CRS. RD.
1A CRS. RD.
2nd CRS. RD.
3rd CRS. RD.
4th CRS. RD.
5th CRS. RD.
6th CRS. RD.
7th CRS. RD.
8th CRS. RD.
9th CRS. RD.
10th CRS RD
KANAKANAPALAYA
MARKET

56
68
67
80
A
B
C
9
11
13
15
SUDHAMANAGAR
1 A MAIN ROAD
1 B MAIN ROAD
1 MAIN ROAD
2 MAIN ROAD
ANNI PURA MAIN ROAD
H SIDDAIAH ROAD
LAL BAGH ROAD
LAL BAGH RD
JAVARAIAH CIRCLE
TO LAL BAGH
LAL BAGH
HOSUR ROAD
SRI K H ROAD
BURIAL GROUND
WILSON GARDEN
BTS OFFICE GARAGE
DRAIN
K.S.R.T.C DEPT.
BASAPPA ROAD
K M SETTI L/O MANJAPPA
LAKSHMI RD
SHANTHI RD
CPC GODOWN
MARUTHI CORP
SOUTHERN ROADWAYS
1st CROSS RD
2nd CROSS RD
3rd CROSS RD
4th CROSS RD
5th CROSS RD
6th CROSS RD
7th CROSS RD
8th CROSS RD
9th CROSS RD
BCC HOSPITAL
WILSON GA
PARK
EYE HOSPITAL
GUTTAHALLI
HOMBE GOWDA BOYS SCHOOL
10th CROSS ROAD
11th CROSS ROAD
12th CROSS ROAD
13th CROSS
SOMESWARA NAGAR
KRISHNAMURTHI COLONY
K.H.B QUARTERS
SIDDAPURA
SIDDAPURA ROAD
1st CROSS
2nd CROSS
ASHOKA PILLAR
3rd CROSS ROAD
4th CROSS ROAD
5th CROSS RD
GANESHA TEMPLE
AREKEMPANAHALLI EXTN.
SOMESWARA NAGAR
JAYANAGAR 1st BLOCK
10th MAIN ROAD
1st MAIN RD
2nd MAIN RD
3rd MAIN
4th MAIN RD
5th MAIN RD
HOSUR ROAD
MENTAL HOSPITAL

57
69
70
81
D
E
F
9
11
13
15
NTHINAGAR
ST. MICHAEL'S CHURCH
AKKITHIMMANAHALLI
HIGH SCHOOL
POLICE QUARTERS
CORPN QUARTERS
CEMETRY
CEMETRY ROAD
BERLIE STREET CRS
BERLIE STREET
BRIDE ST
SETLUR ST
M VILLI RD
ANGFORD ROAD
ANGFORD TOWN
A STREET
B STREET
C STREET
D STREET
S STREET
R STREET
Q STREET
P STREET
O STREET
N STREET
SHANKATH RAM RD
K.S.R.T.C
K.S.R.T.C QUARTERS
P.W.D. QUARTERS
MAIN DRAIN
VINAYAK NAGAR
BANNERGATTA ROAD
DEFENCE AREA
KOLANDAPPA GARDEN
ANEPALYA MAIN ROAD
ANEPALYA
MUTHANNA GARDEN
KULLANNA GARDEN
SEETHANA GARDEN
NEELA SANDRA
DRAIN
B.T.S ROAD
LASKAR HOSUR ROAD
MICO INDUSTRIES
NATIONAL DAIRY RESEARCH INSTITUTE
CHINAYANAPALYA
7th MAIN ROAD
6th MAIN RD
5th MAIN ROAD
4th MAIN ROAD
3rd MAIN ROAD
2nd MAIN ROAD
1st MAIN ROAD
12th CROSS
15th CROSS RD
16th CROSS RD
17th CROSS RD
18th CROSS RD
19th CROSS RD
TANK
3rd CROSS ROAD
2nd CROSS ROAD
1st CROSS RD
15th CROSS RD
16th CROSS RD
17th CROSS ROAD
18th CROSS RD
19th CROSS RD
SUBARAJ LAYOUT
A.N.GUPTA LAYOUT
RANGADASAPPA NAGAR
ADUGODI S.COLONY
SATTAR L.O
RAMASWAMY L.O
CHANDRAPPA LAYOUT
NEW ADUGODI ROAD
DEVAGOWDA BLOCK
MUNIKRISHNA BLOCK
ADUGODI
KORAMANGALA
BASAVANNA TEMPLE STREET
PUTTALAMMA TEMPLE ST
1st CROSS
ANJANEYA TEMPLE ST
GRAPHADERTHA GUDI STREET
K.S.R.P. QUARTERS
MAIN ROAD
MAIN ROAD
MAIN ROAD
MAIN ROAD

70
58
69
82
G
H
MUSLIM CEMETRY
CORPORATION QUARTERS AUSTIN TOWN
KHAN BAHADUR ABDUL REHMAN ROAD
AUSTIN TOWN CENTRE STREET
O.R.C ROAD
VANNARPET
AYYAPPA TEM ST
BALAIAH ST
BAZZAR ST
VANNARPET MAIN RD
DEFENCE QUARTERS
MILITARY GROUNDS
CANARA BANK
SHOPPING COMPLEX
RAMAIAH ST
VELLARIAMMA RD
ANJANEYA TEMP. ST
AGRAM MAIN ROAD
1st MAIN ROAD
3rd MAIN RD
6th MAIN ROAD
POST OFFICE
5th MAIN ROAD
7th MAIN ROAD
8th MAIN ROAD
VIVEK NAGAR
NEELASANDRA ROAD
EJJIPUR ROAD
CENTRAL STREET
SOUTH ST
NEELASANDRA
MILITARY COMPOUND
MASJID ST
SOUTH STREET CROSS
SOUTH STREET
EAST STREET
A. K. COLONY
AUSTIN TOWN
DHOBI GHAT
BAZZAR ST
CHURCH
VIVEK NAGAR
5th CROSS ROAD
6th CRS ROAD
DRAIN
SONNENA H... EXTENSION
MAIN DRAIN
EJJIPUR EXTENSION
NATIONAL DAIRY RESEARCH INSTITUTE
LAKSHMAN RAO NAGAR
LINK ROAD
80 FEET PERIPHERAL ROAD
KORAMANGALA ROAD
KORAMANGALA VILLAGE
2D MAIN ROAD
2C MAIN ROAD
2B MAIN RD
2 MAIN RD
1 MAIN ROAD
VILLAGE RD
KORAMANGALA VIII BLK.
KORAMANGALA VI BLK.
80 FEET ROAD
19 MAIN ROAD
CARP ORS

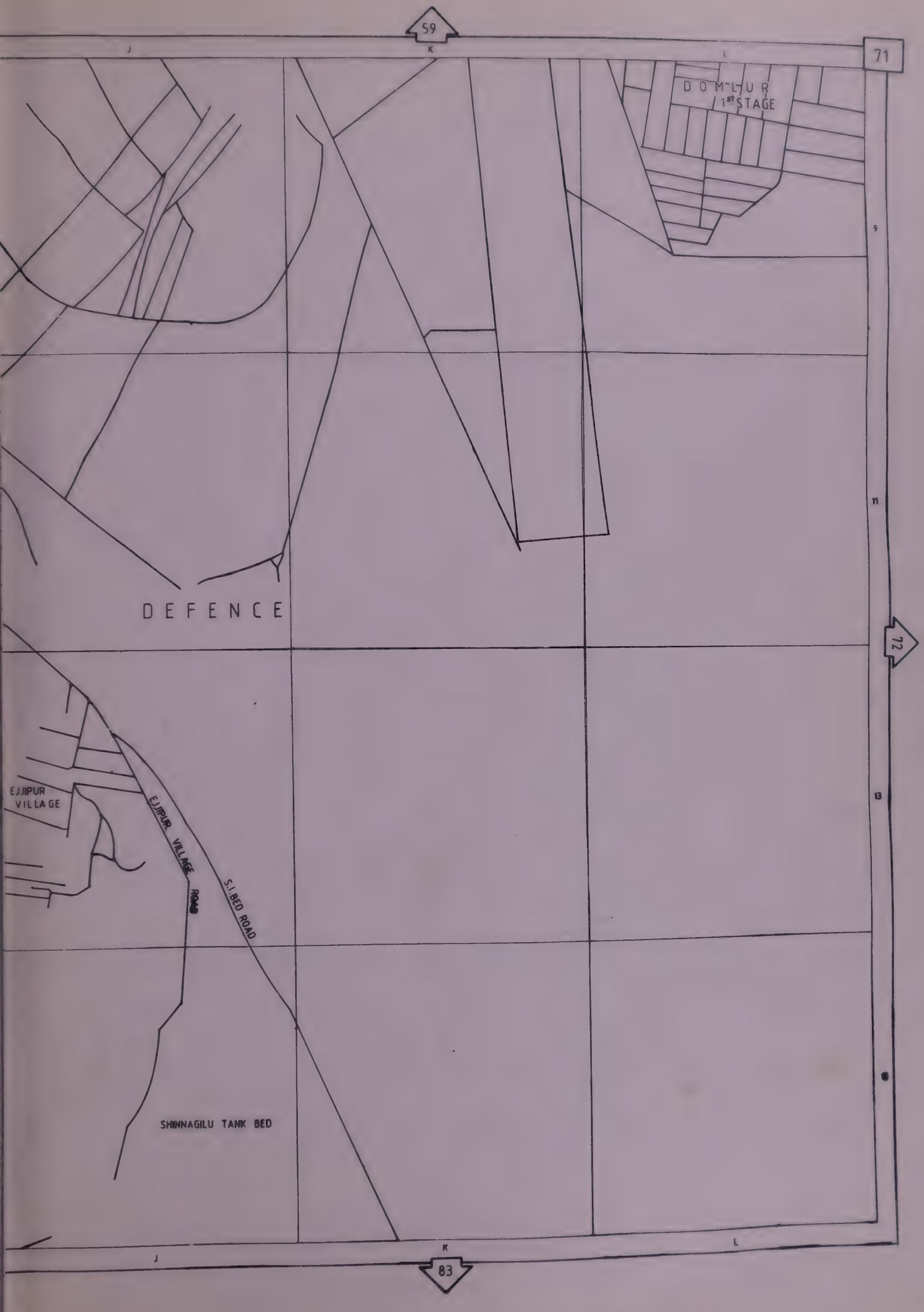
59
71
J
K
L
DOMLUR
1ST STAGE
9
11
DEFENCE
72
13
EJIPUR
VILLAGE
EJIPUR VILLAGE ROAD
S.I.BED ROAD
SHINNAGILU TANK BED
J
K
L
83

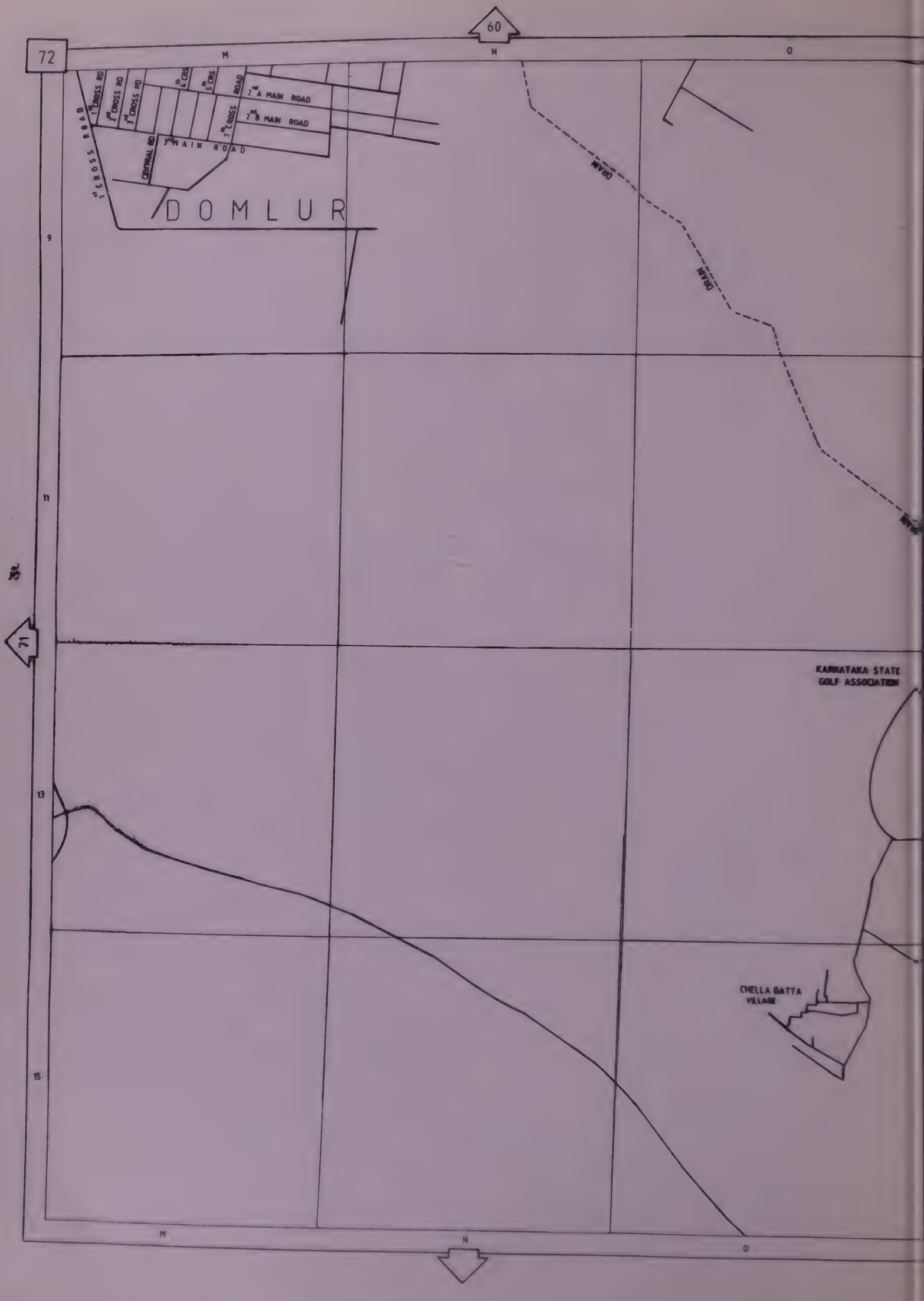
72
60
71
M
N
O
1st CROSS ROAD
2nd CROSS RD
3rd CROSS RD
4th CROSS
5th CROSS
6th CROSS
7th CROSS
7th A MAIN ROAD
7th B MAIN ROAD
CENTRAL RD
1st MAIN ROAD
DOMLUR
DRAIN
DRAIN
DRAIN
KARNATAKA STATE
GOLF ASSOCIATION
CHELLA GATTA
VILLAGE
9
11
13
15

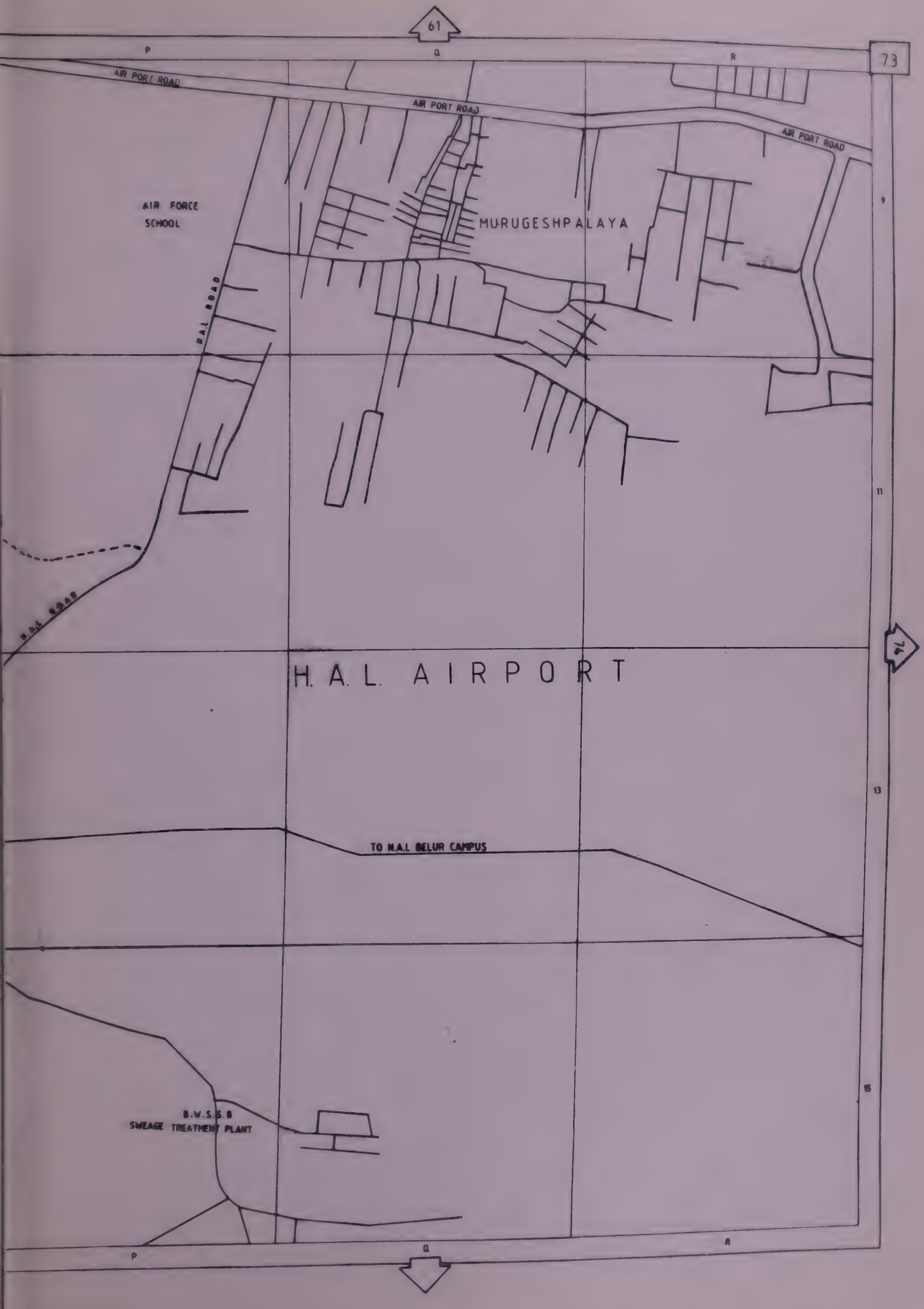
61
P
Q
R
73
AIR PORT ROAD
AIR PORT ROAD
AIR PORT ROAD
AIR FORCE
SCHOOL
MURUGESHPALAYA
H.A.L ROAD
H.A.L ROAD
9
11
13
15
H. A. L. AIRPORT
TO H.A.L BELUR CAMPUS
B.W.S.S.B
SWEAGE TREATMENT PLANT
P
Q
R

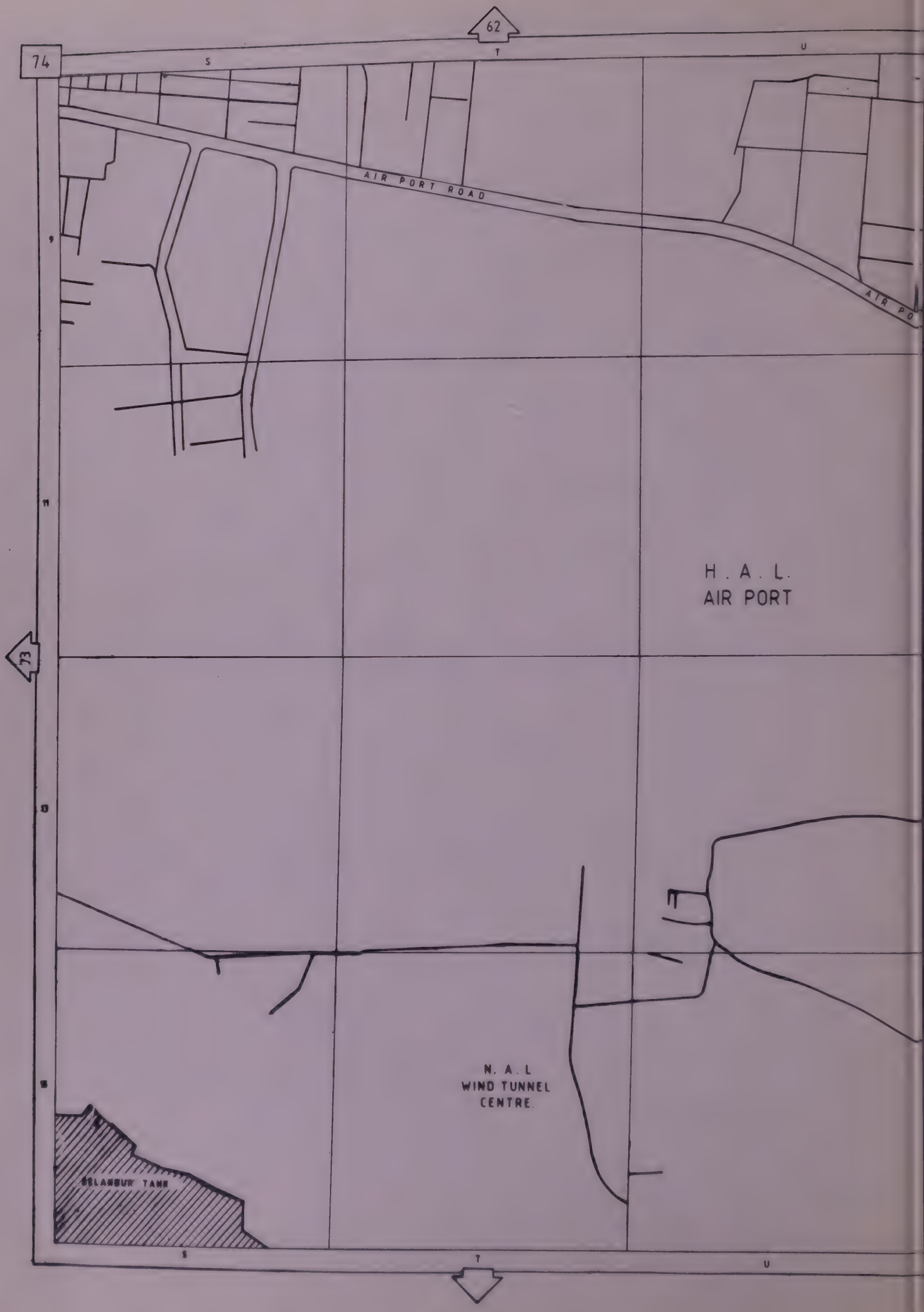
62
74
73
S
T
U
AIR PORT ROAD
AIR PO
H . A . L.
AIR PORT
N. A. L
WIND TUNNEL
CENTRE.
SELANGUR TANK

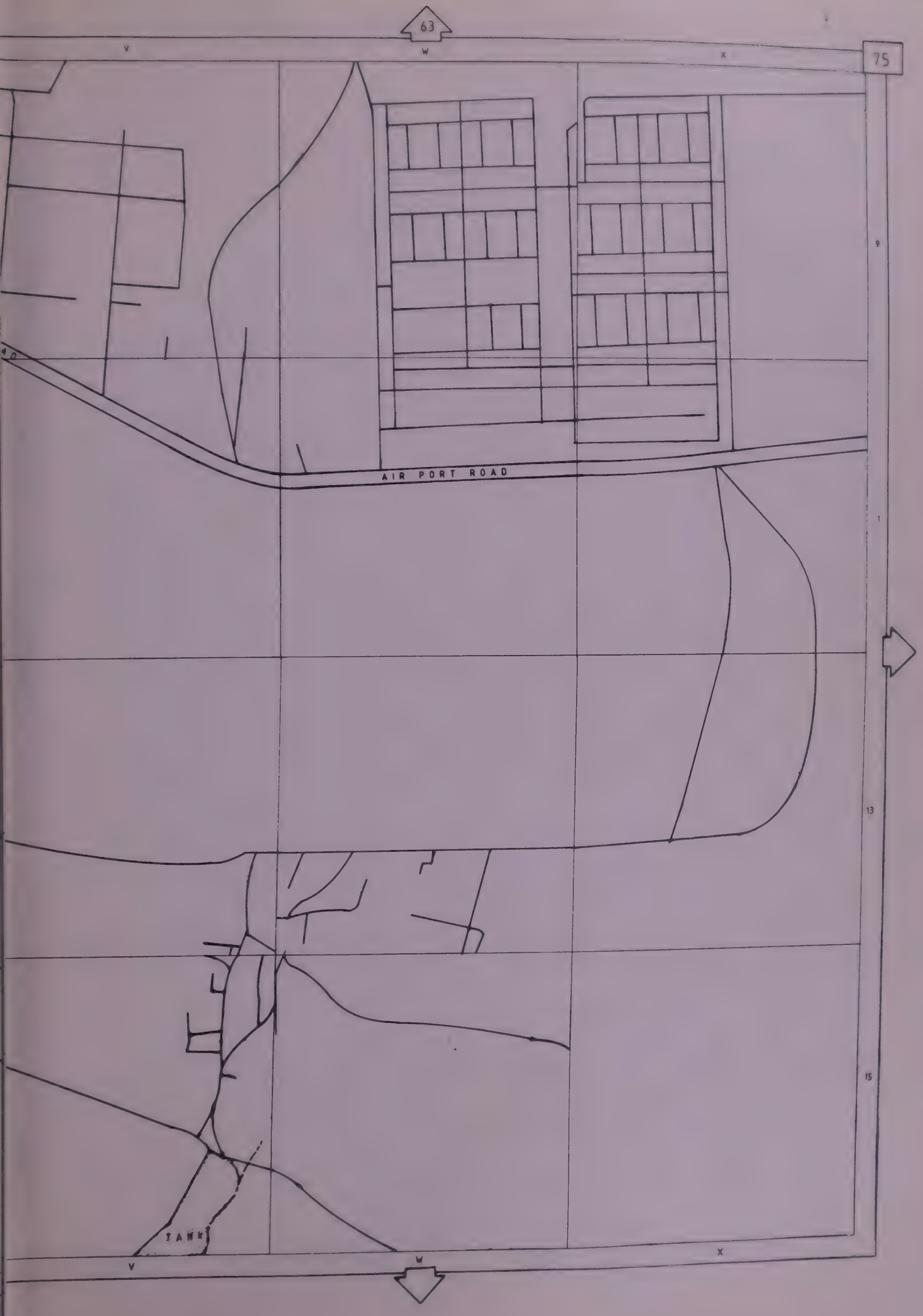
63
V
W
X
75
9
AIR PORT ROAD
1
13
15
TANK
V
W
X

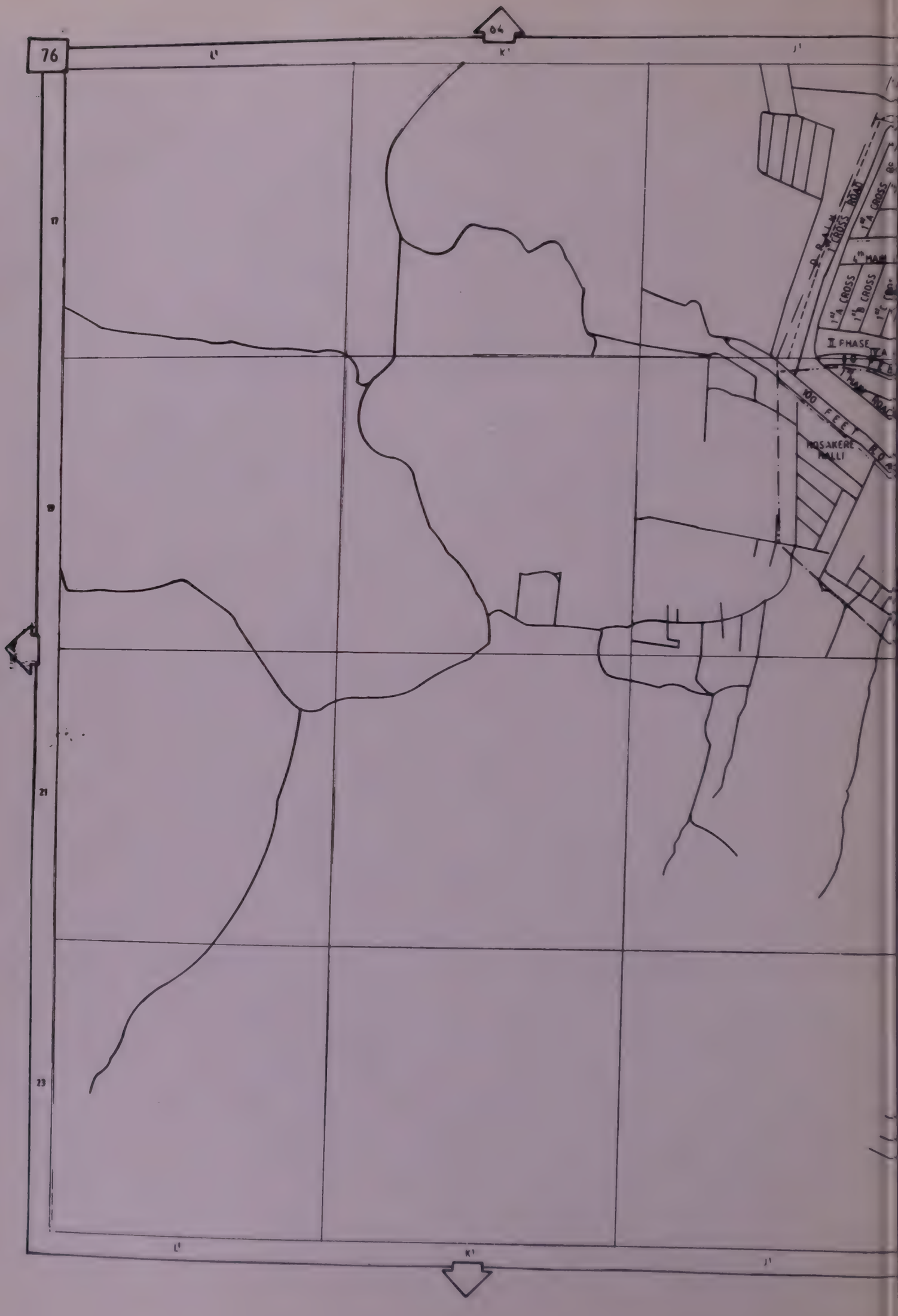
76
04
I PHASE
100 FEET
MOSAKERE HALLI

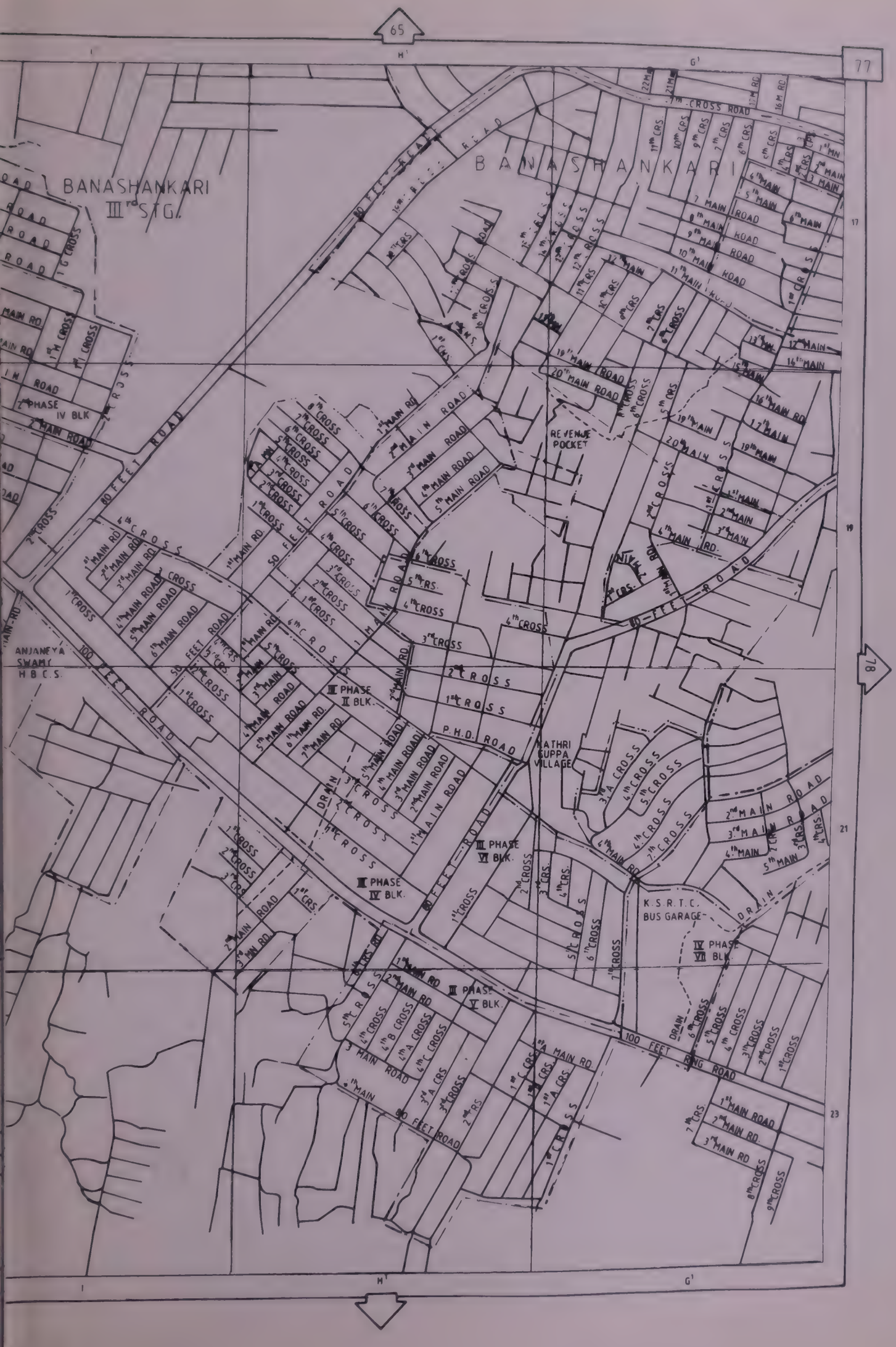
65
77
78
BANASHANKARI
BANASHANKARI III rd STG.
80 FEET ROAD
100 FEET ROAD
100 FEET RING ROAD
REVENUE POCKET
MATHRI GUPPA VILLAGE
K.S.R.T.C. BUS GARAGE
ANJANEYA SWAMY H.B.C.S.
P.H.D. ROAD
DRAIN

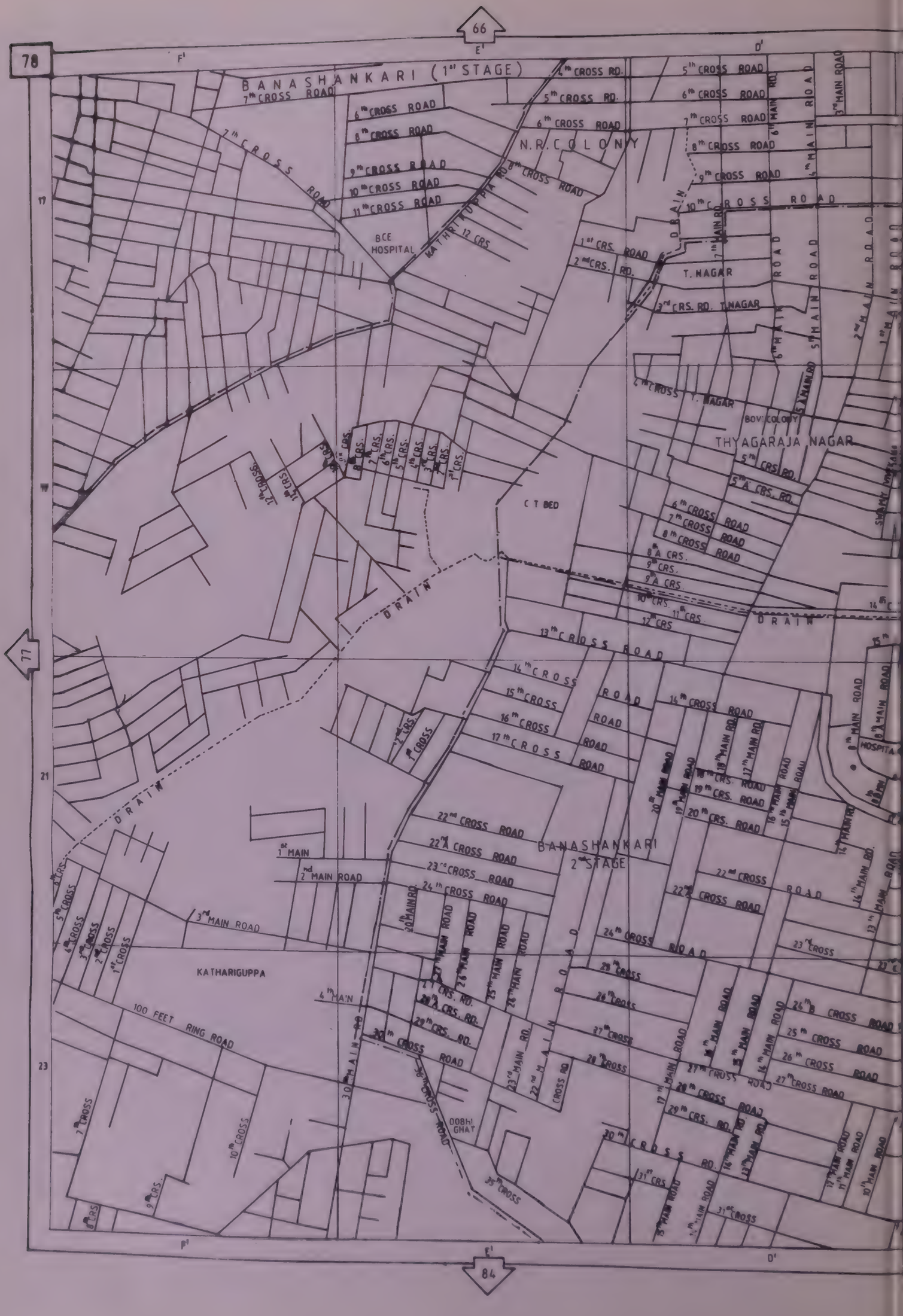

78
66
77
84
BANASHANKARI (1st STAGE)
N.R. COLONY
BCE HOSPITAL
KATHRIGUPPA RD.
T. NAGAR
THYAGARAJA NAGAR
BOV COLONY
C T BED
DRAIN
BANASHANKARI 2nd STAGE
KATHARIGUPPA
100 FEET RING ROAD
DOBHI GHAT
HOSPITAL

67
79
80
85
KATHNA VILAS ROAD
MOODLE HOUSE STREET
MODEL HOUSE STREET
SOUTH END ROAD
KANAKAPURA ROAD
PATALAMA TEMPLE ROAD
JAYANAGAR I BLK.
10th CROSS ROAD
11th CROSS ROAD
12th CROSS ROAD
13th CROSS ROAD
13th A CRS. ROAD
DASAPPA RD
7th MAIN ROAD
1st MAIN RD.
2nd MAIN RD
3rd MAIN ROAD
4th MAIN ROAD
5th MAIN ROAD
6th MAIN ROAD
NAGASANDRA VILLAGE
VIJAYARANGAN LAYOUT
RAJARAMGOPTA LAYOUT
SAKAMA GARDEN
SUBBARAMA CHETTY LAYOUT
JAYANAGAR VI BLK.
YEDIYUR TANK
YEDIYUR VILLAGE
18th CRS.
19 CRS.
20 CRS.
21 CRS.
23rd CROSS ROAD
24th CROSS ROAD
24th CROSS ROAD
25th CRS RD.
23rd CRS. RD.
24th CRS. RD.
24th A CRS. RD.
25th CRS. RD.
15th CRS. RD
TAREEN BLOCK
16th CRS RD
ELEPHANT ROCK ROAD
JAYANAGAR III BLK.
18th CRS
19th CROSS ROAD
20th CROSS RD.
21st CRS. RD.
8th MAIN ROAD
22nd CROSS ROAD
JAYANAGAR
26th CROSS ROAD
27th CROSS ROAD
4th MAIN ROAD
27th A CROSS ROAD
27th A CROSS ROAD
30th A CROSS RD
30th CROSS ROAD
31st CROSS ROAD
32nd CROSS ROAD
2 MAIN ROAD
1st A MAIN ROAD
5th MAIN ROAD
6th MAIN ROAD
7th MAIN ROAD
30th CRS RD
DIAGONAL ROAD
WEST OF KANAKAPURA LAYOUT
33rd CROSS ROAD
7th CROSS ROAD
8th CROSS ROAD
9th CROSS ROAD
10th CROSS ROAD
11th CROSS ROAD
12th CROSS ROAD
13th CROSS ROAD
JAYANAGAR VII BLK.
JAYANAGAR IV BLK.
34th CROSS ROAD
7th MAIN RD
7th B MAIN RD
36th CROSS ROAD
37th CROSS ROAD
37th A CROSS ROAD
38th CROSS ROAD
JAYANAGAR VIII BLK.
39th CROSS ROAD
JAYANAGAR V BLK.
39 CROSS ROAD
7th A MAIN RD
7th B MAIN RD
14th A CROSS
15th CRS
16th CROSS
17th CROSS
17th D CRS
17th E CRS.
18th CROSS ROAD
19th CRS ROAD
20th CROSS ROAD
21st CROSS ROAD
22nd CROSS ROAD
23rd CROSS ROAD
24th CRS
24th A CROSS
24th CRS
26th CROSS
HOSPITAL
8th MAIN ROAD
7th MAIN ROAD
9th MAIN ROAD
KRISHNA RAJENDRA ROAD
C'
B'
A'
17
19
21
23

68
80
79
86
SANATORIUM ROAD
REMAND HOME
KMC HOSPITAL
S.D.S T.B SANATORIUM
NIMHANS HOSPITAL QUARTERS
JAYA
BHEL HBCS
SOUTH END ROAD
TAREEN BLOCK
MADHAVAN PARK
MOUNTAIN STREET
BYRI SANDRA ROAD
JAYANAGAR 3rd EAST BLOCK
PLAY GROUND
SWIMMING POOL
BURIAL GROUND
ANJANAYA TEMP
JAYANAGAR
HANUMANTAPPA LAYOUT
LIC COLONY
VISWESWARAIAH LAYOUT
SHOPPING COMPLEX
USHA APARTMENT
CHURCH
SWAGAT THEATER
THILAK NAGAR MAIN ROAD
B.T.S BUS STAND
B.C.C COLONY
THILAK NAGAR
JAYANAGAR IV BLOCK
CORPORATION HOSPITAL
JAYANAGAR B.T.S BUS DEPOT
JAYANAGAR IX BLOCK
BYRASANDRA TANK
R.B.I COLONY

69
81
82
87
D
E
F
WILSON GARDEN EXTN.
DRAIN
5 MAIN RD
3 MAIN RD
7 MAIN RD
1 MAIN RD
CHANDRA PPA L/O
S. RAMAPPA RD
BANNERGATTA ROAD
MICO PEVILION
DAIRY HOUSING SOCIETY
ADUGODI
NANJAPPA LAYOUT
ADUGODI EXTN
POLICE QTS.
DIARY QTS
BANGALORE DAIRY
NIMANS HOSPITAL
NIMANS QTS.
INDUSTRIAL TRAINING INSTITUTE
HOSUR ROAD
LASKAR HOSUR ROAD
CHICKALAKMANA LAYOUT
3RD MAIN RD
2ND MAIN RD
1ST MAIN RD
GHOUSIA TECHNICAL TRAINING INSTITUTE
KIRA INDUSTRIAL AREA
SADDU GUNTE PALYA ROAD
NAGAR
SUDDUGUNTEPALYA
VIDYABHAVAN L/O
1ST CROSS RD
2ND CROSS RD
3RD CROSS RD
4TH CROSS RD
5TH CROSS RD
6TH CROSS RD
7TH CROSS RD
8TH CROSS RD
9TH CROSS
10TH CRS
MUZARAI INDUSTRIAL AREA
FIRE BRIGADE
ST. FRANCIS SCHOOL
VIDYA BHAVAN ROAD
1ST MAIN RD
BHARATHI NGR
GREEN ORCHARD H.B.C.S. AREA
DARMAVARAM SISTERS HOSTEL AREA
THE PRINTERS MYSORE (LTD) AREA
TAVARA KERE VILLEGE
SUDDAGUNTE PALYA TANK
SRI SHIVA BALAYOGI ASHRAM
K NAGAR MAIN ROAD
DYANANDA SAGAR AREA
BANNERGATTA ROAD
BALAJI NAGAR
BISSMULA NAGAR
N.A.L H.B.C.S. LAY OUT
REVENE POCKET
TAVARKERE
1ST CROSS ROAD
BANGALORE DRIVE IN THEATRE
KMODAY
DRAIN
CORPN SCHOOL
2ND CROSS ROAD
GURAPPANAPALYA MAIN RD
1ST MAIN ROAD
2ND MAIN ROAD
3RD MAIN ROAD
6TH MAIN ROAD
GURAPPANA PALYA EXTN
NEW GURAPPANAPALYA
5TH MAIN RD
6TH MAIN ROAD
GURAPPANAPALYA
17
19
21
23

70
82
81
88
G
H
I
17
19
21
23
K.A.R.P. PARADE GROUNDS
K.A.R.P. GROUND
GARDEN
VILLAGE ROAD
80 FEET ROAD
19th MAIN ROAD
5th BLOCK
6th BLOCK
MICO
CHURCH
KORAMAN
100 FEET INNER RING ROAD
KATHALEPALYA RD.
17th A MAIN ROAD
SHOPPING COMPLEX
15th MAIN ROAD
16th MAIN ROAD
SARJAPUR ROAD
ST. JOHNS MEDICAL COLLEGE
ST. JOHNS MEDICAL COLLEGE HOSTEL
ST. JOHNS QUARTERS
60 FEET ROAD
MARUTHI MADUVALA EXTN.
4th MAIN ROAD
4th A MAIN ROAD
ASTRO PHYSICS
2nd BLOCK
MADIVALA
100 FEET ROAD
18th MAIN RD.
150 FEET ARTILARY

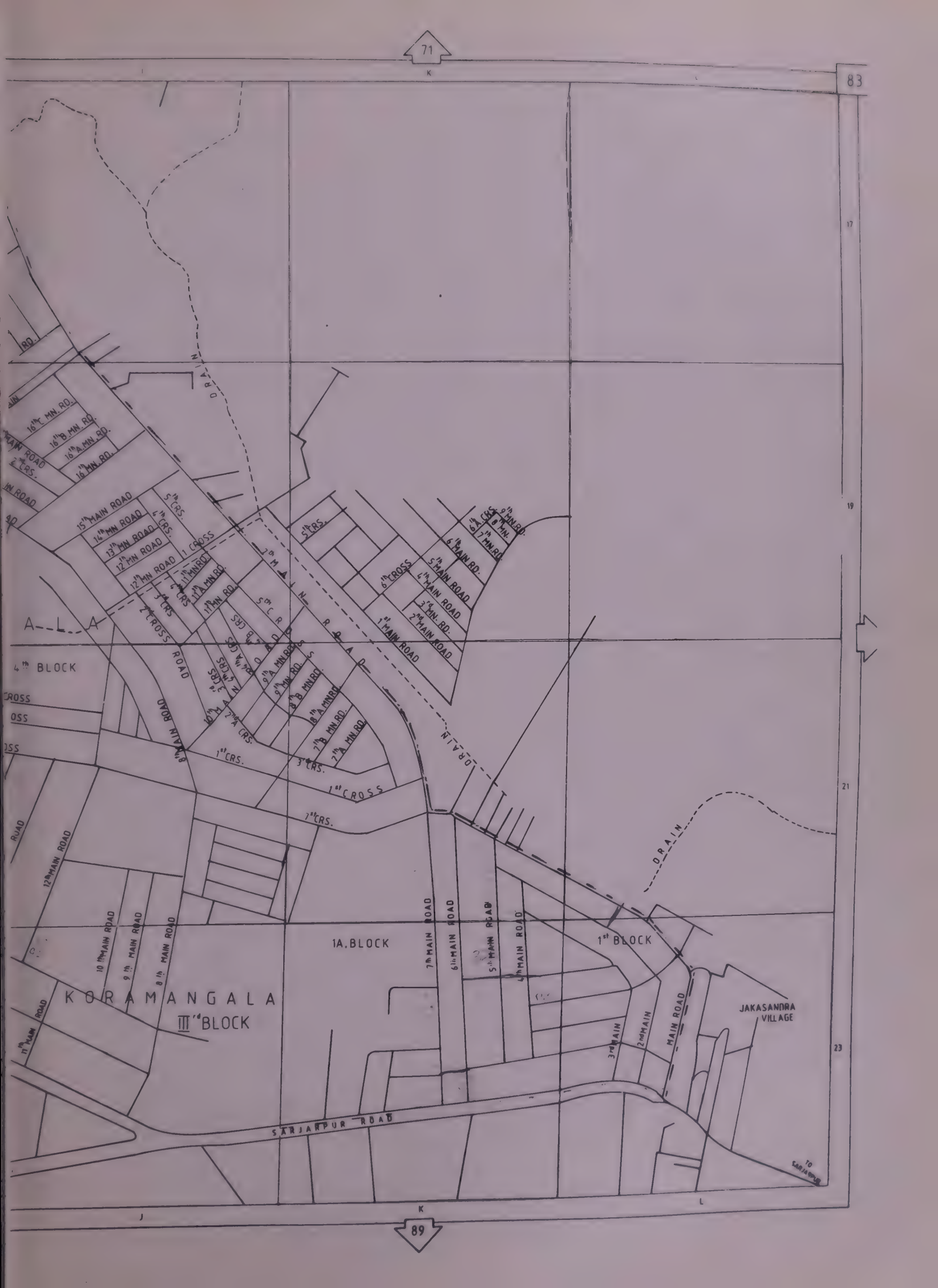

71
83
17
19
21
23
K
L
J
DRAIN
16th C MN. RD.
16th B MN. RD.
16th A MN. RD.
16th MN. RD.
15th MAIN ROAD
14th MN ROAD
13th MN ROAD
12th MN ROAD
12th MN ROAD
11th MN RD.
11th A MN RD.
11th MN RD.
5th CRS.
4th CRS.
1 CROSS
2nd CROSS ROAD
3rd CRS
4th CRS
5th CRS.
6th CROSS
6th A CRS.
9th MN. RD.
8th MN.
7th MN. RD.
6th MAIN RD.
5th MAIN ROAD
4th MAIN ROAD
3rd MN. RD.
2nd MAIN ROAD
1st MAIN ROAD
7th MAIN ROAD
10th MAIN ROAD
9th MN RD.
8th MN RD.
8th A MN RD.
7th B MN. RD.
7th A MN. RD.
2nd A CRS.
1st CRS.
3rd CRS.
1st CROSS
7th CRS.
4th BLOCK
12th MAIN ROAD
10th MAIN ROAD
9th MAIN ROAD
8th MAIN ROAD
11th MAIN ROAD
KORAMANGALA
III rd BLOCK
1A. BLOCK
7th MAIN ROAD
6th MAIN ROAD
5th MAIN ROAD
4th MAIN ROAD
1st BLOCK
3rd MAIN
2nd MAIN
MAIN ROAD
JAKASANDRA VILLAGE
SARJARPUR ROAD
TO SARJARPUR
89

84
78
90
F'
E'
D'
25
27
29
31
15th MAIN ROAD
13th MAIN ROAD
12th MAIN ROAD
32nd CROSS RD
33rd CROSS RD
34th CROSS RD
PARK
KASISANDRA EXTN
SAVANI
TANK
DRAIN
DRAIN
DRAIN

79
85
C'
B'
A'
KAVISANDRA
TANK
BURIAL GROUND
UTTARAHALLY RD
KANAKAPURA ROAD
40th CROSS ROAD
41st CROSS ROAD
42nd CROSS ROAD
43rd CROSS ROAD
44th CROSS ROAD
45th CROSS ROAD
47th CR RD
1st MAIN ROAD
2nd MAIN ROAD
3rd MAIN ROAD
4th MAIN ROAD
5th MAIN ROAD
6th MAIN ROAD
7th MAIN ROAD
SARAKKI LAYOUT
46th CROSS ROAD
VENKATARAMENAPPA L/O
B.W.S.S.B. ROAD
CHANGAMA L/O
BANA SHANKARI TEMPLE
TARAMANDAL L/O
P&T L/O
VYSHYA BANK COLONY
SHAKAMBARI L/O
I.T.I. L/O
LIC L/O
ARABINDO ASHRAMA
9th CROSS ROAD
SBI. L/O
SARAKKI VILLAGE
J.P. NAGAR 1st STAGE
OXFORD SCHODLE
10th CROSS
10th A CROSS
10th B CROSS
11th CROSS
11th A CROSS
11th B CROSS
SARAKKI VILLAGE ROAD
KEB. STN.
11th CROSS
12th CROSS
13th CROSS
13th A CROSS
14th CROSS
14th A CROSS
DRAIN
RING ROAD
16th CROSS
17th CROSS
J.P. NAGAR VI th STAGE
25
27
29
31
98
91

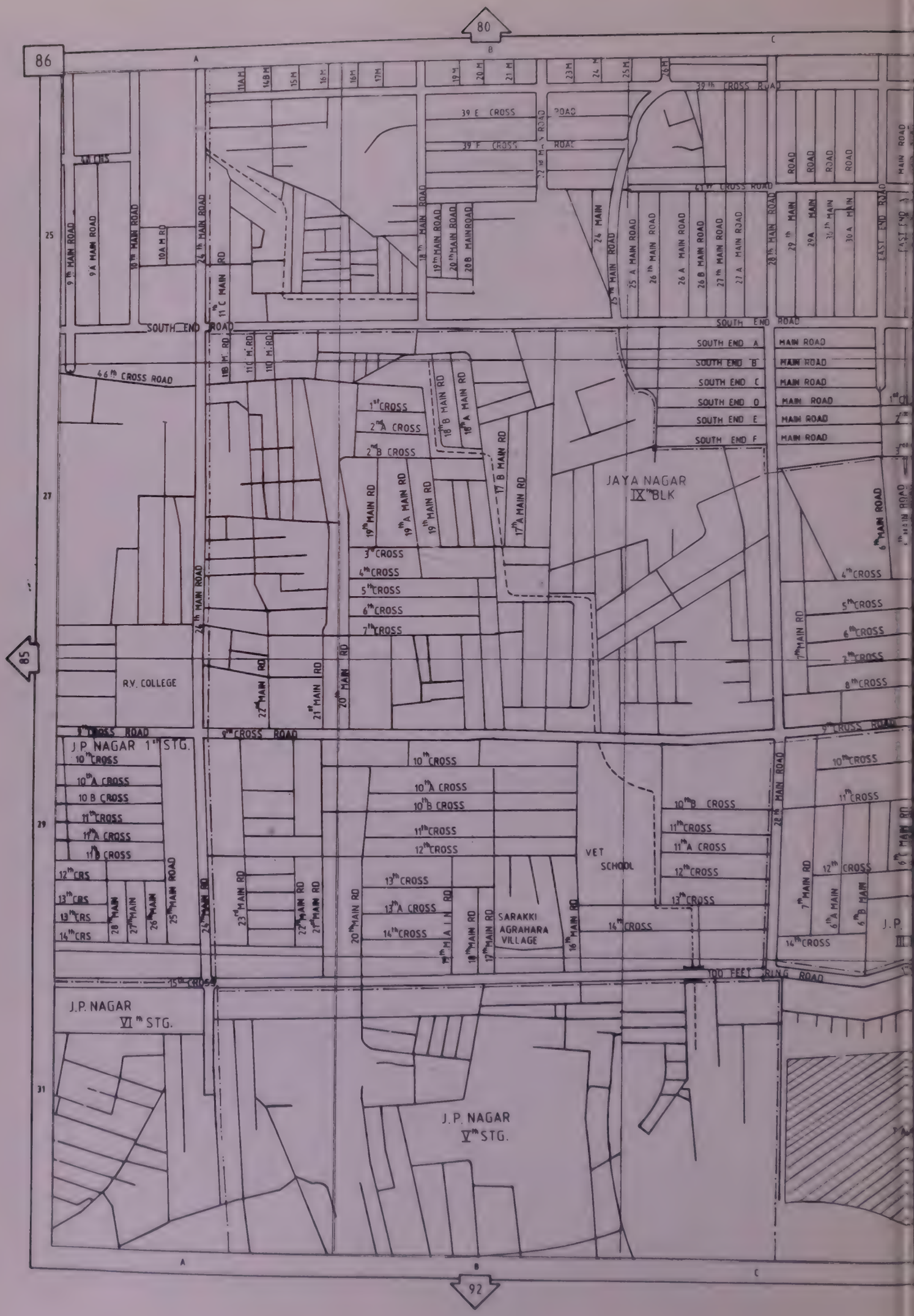

80
86
85
92
39th CROSS ROAD
39 E CROSS ROAD
39 F CROSS ROAD
41st CROSS ROAD
SOUTH END ROAD
SOUTH END A MAIN ROAD
SOUTH END B MAIN ROAD
SOUTH END C MAIN ROAD
SOUTH END D MAIN ROAD
SOUTH END E MAIN ROAD
SOUTH END F MAIN ROAD
46th CROSS ROAD
JAYA NAGAR IXth BLK
R.V. COLLEGE
9th CROSS ROAD
J.P. NAGAR 1st STG.
VET SCHOOL
SARAKKI AGRAHARA VILLAGE
100 FEET RING ROAD
15th CROSS
J.P. NAGAR VIth STG.
J.P. NAGAR Vth STG.

81
87
88
93
D
E
F
MAIN ROAD
EAST END B
EAST END C
VYSYA BANK COLONY
1st MAIN RD
2nd MAIN RD
3rd MAIN RD
4th MAIN RD
5th MAIN RD
7th MAIN RD
MARUTHI HBCS
NIMHANS
VYSYA BANK HBCS
BANK OFFICERS HBCS
16th MAIN ROAD
RING ROAD
BANNER GATTA ROAD
1 MAIN RD
2nd MAIN RD
3rd MAIN RD
4th MAIN RD
MICO LAYOUT
1st & 2nd STAGE
N.S. PALYA VILLAGE RD
I.A.S. METROPPLIAN HBCS.
B.T.M. IInd STG.
11th A CROSS
12th CROSS
13th CROSS
NAGAR
STG.
CROSS
BILIKAHALLY
DOLLAR SCHEME
TRACK ROAD
SARAKKI
IVth STG
DOLLER SCHEME
B.T.M. IVth STG.
25
27
29
31

82
88
87
96
G
H
I
25
27
29
31
DRAIN
MADUVALA VILLAGE ROAD
8 CROSS ROAD
V NO 1
V NO 2
V NO 3
V NO 4
V NO 5
MADUVALA VILLAGE
B.T.M. I STG
20th MAIN ROAD
29th MAIN ROAD
SOUTHEND ROAD
5th CROSS
4th CROSS
3rd CROSS
2nd CROSS
1st CROSS
1st MAIN ROAD
2nd MAIN ROAD
3rd MAIN ROAD
HOSUR ROAD
2 CROSS
20th MAIN ROAD
21st MAIN ROAD
22nd MAIN ROAD
23rd MAIN ROAD
24th MAIN ROAD
25th MAIN ROAD
26th MAIN ROAD
27th MAIN ROAD
29th MAIN RD
34th MAIN ROAD
35th MAIN ROAD
36th MAIN ROAD
38th MAIN
39th MAIN
40th MAIN
41 MAIN RD
HIGH SCHOOL
B.T.M II STG
5th CROSS
19th MAIN ROAD
6th CROSS
7th CROSS
PARK
22 MAIN ROAD
8 CROSS
9 CROSS
10 CROSS
11th CROSS
12 CROSS
C A
13th CROSS
TANK
B.T.M III STG.
B.T.M IV STAGE

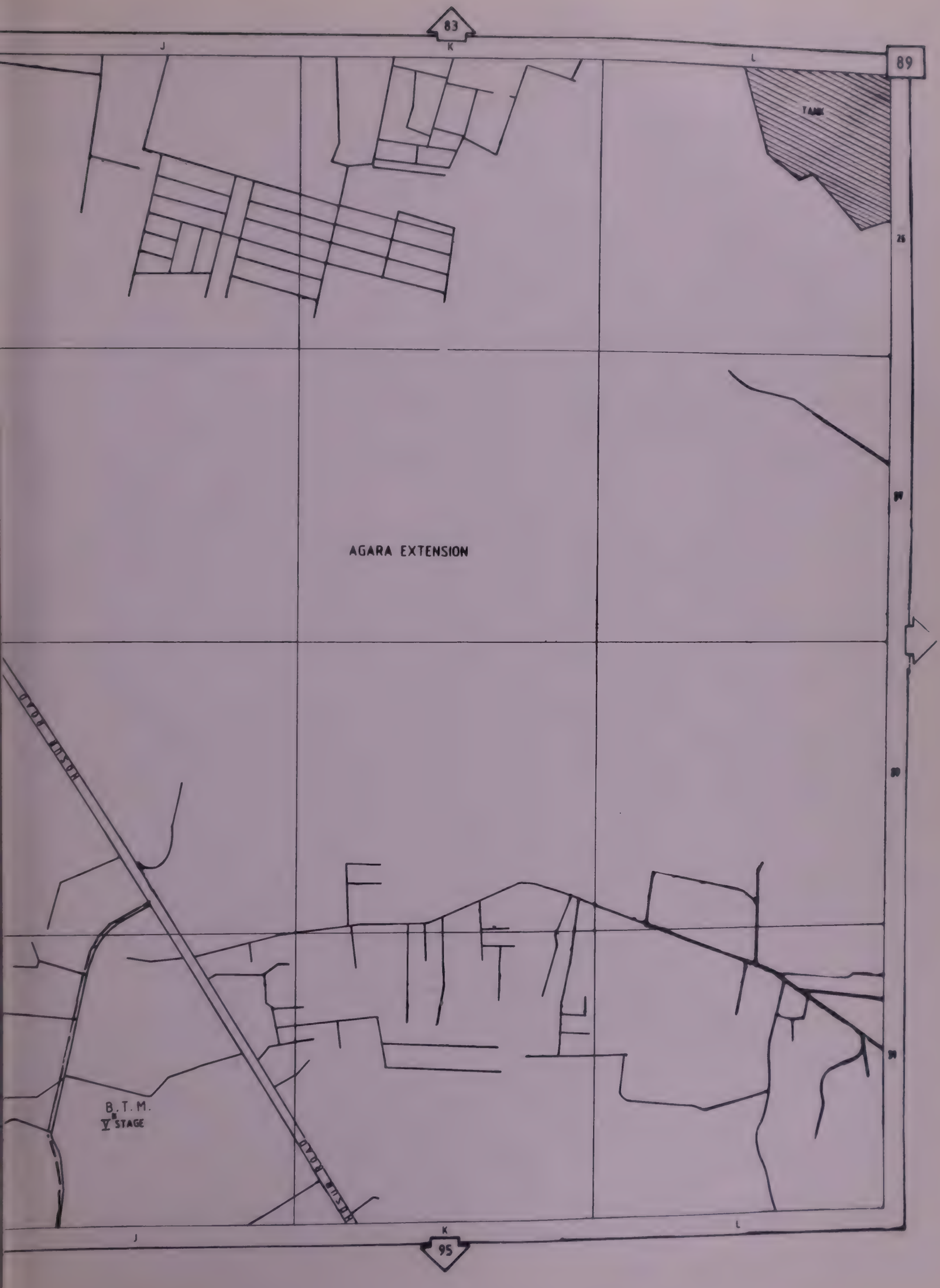
83
89
95
J
K
L
TANK
AGARA EXTENSION
B.T.M.
V STAGE

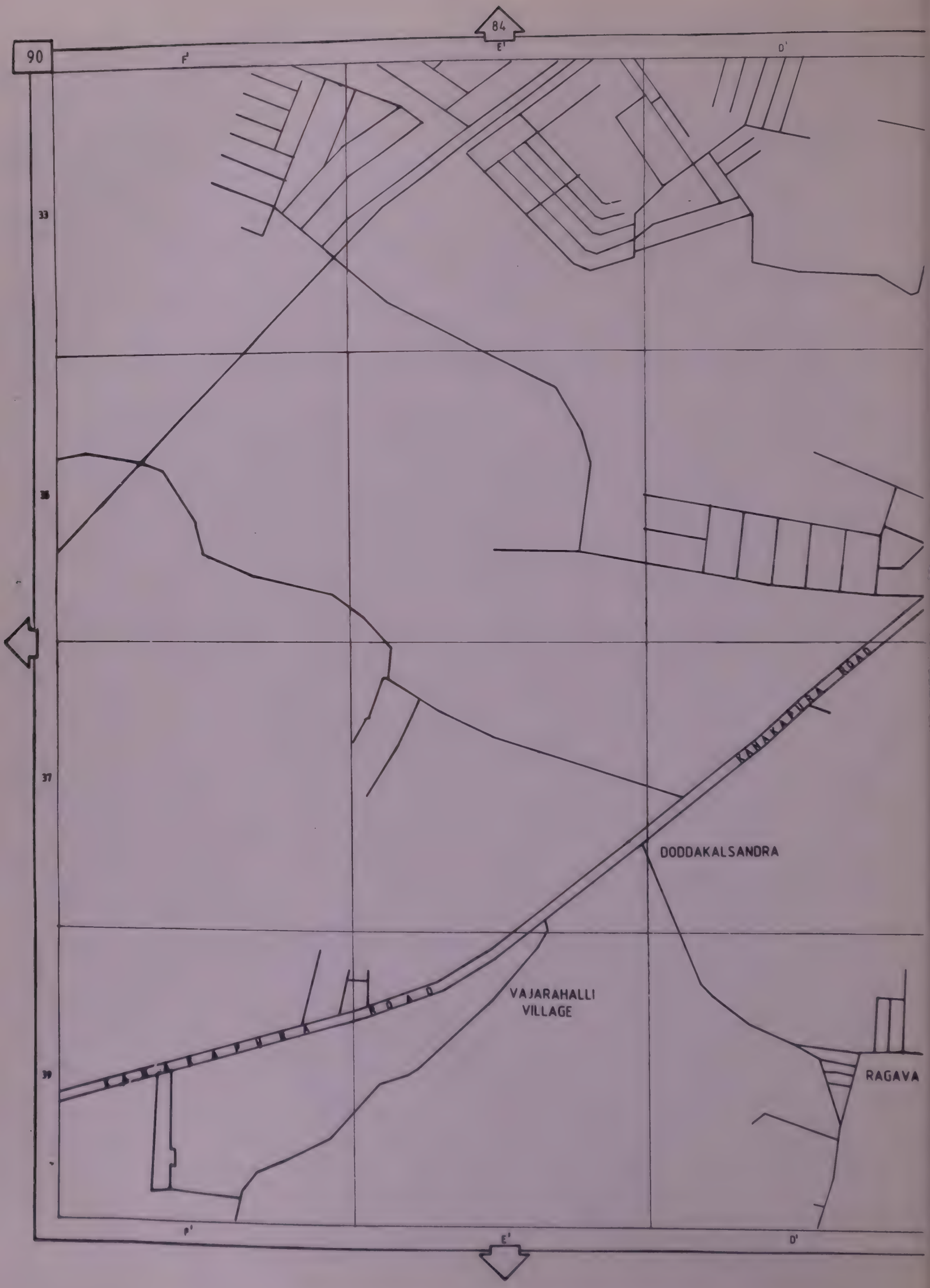
90
84
F'
E'
D'
33
38
37
39
DODDAKALSANDRA
VAJARAHALLI
VILLAGE
RAGAVA
F'
E'
D'

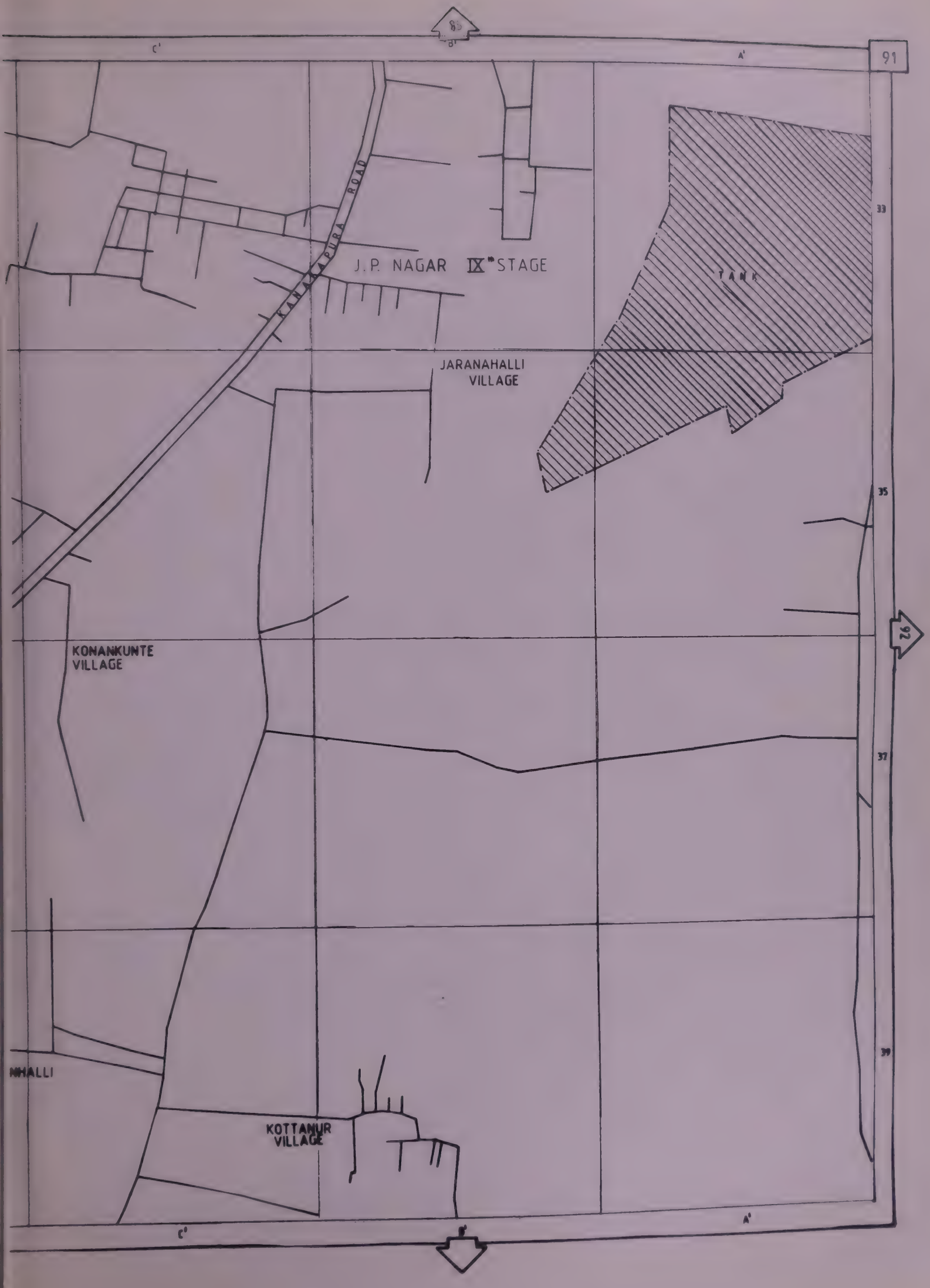
C'
B'
A'
91
KANAKAPURA ROAD
J.P. NAGAR IXth STAGE
TANK
JARANAHALLI VILLAGE
33
35
92
KONANKUNTE VILLAGE
37
39
NHALLI
KOTTANUR VILLAGE
C'
B'
A'

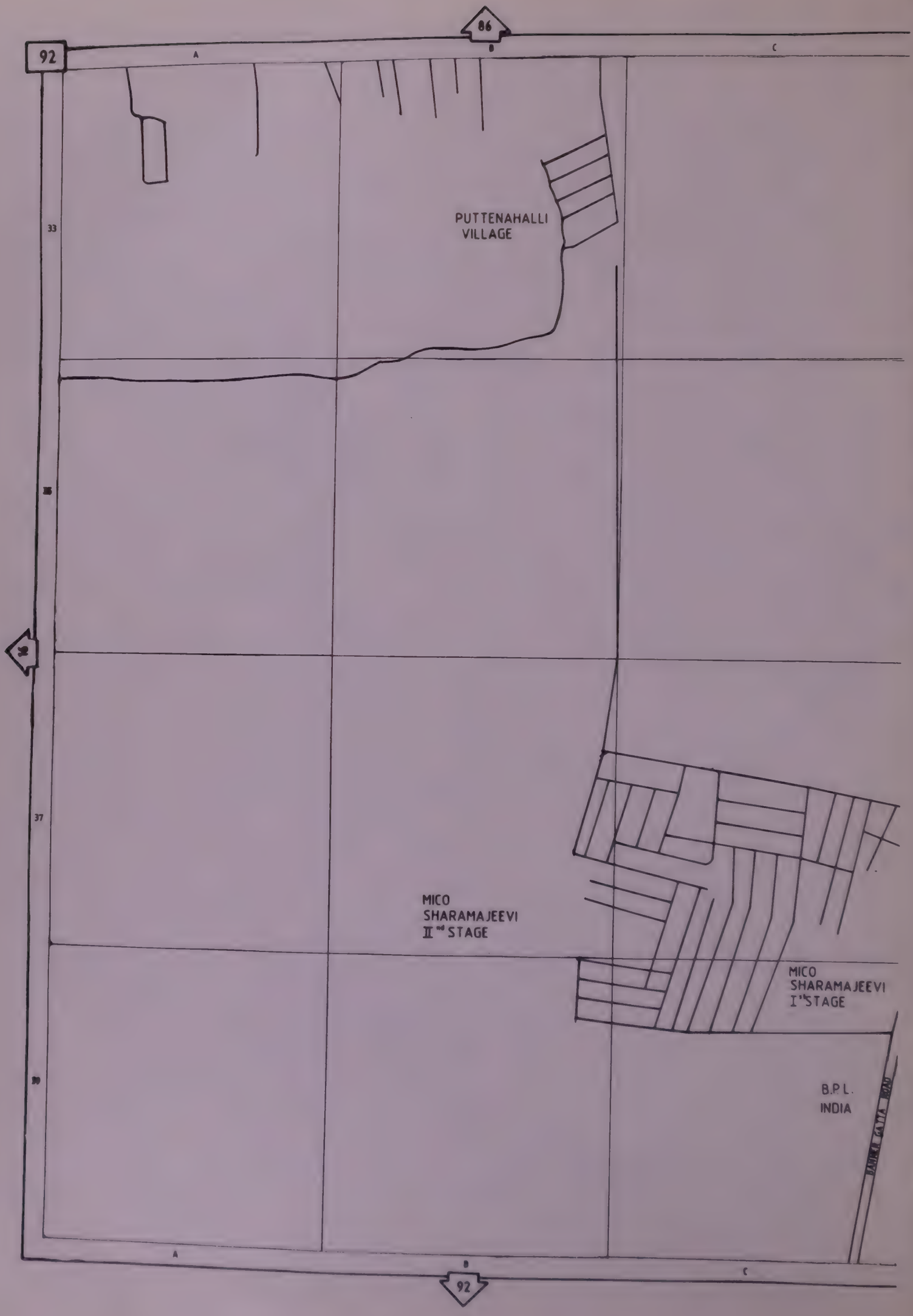
86
92
A
B
C
PUTTENAHALLI
VILLAGE
33
35
37
39
MICO
SHARAMAJEEVI
II nd STAGE
MICO
SHARAMAJEEVI
I st STAGE
B.P.L.
INDIA
BANNERGHATTA ROAD
92

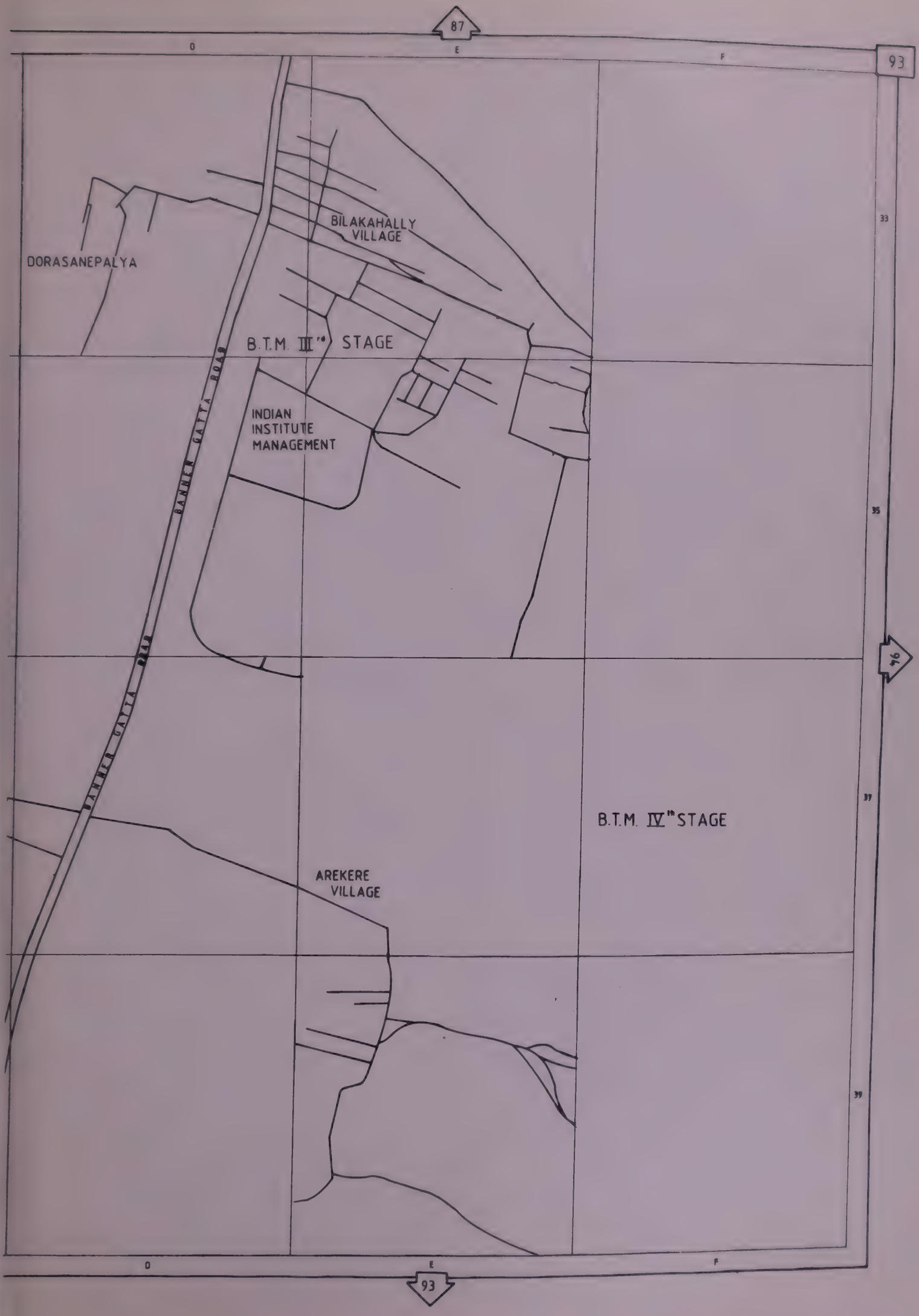
87
93
D
E
F
BILAKAHALLY VILLAGE
DORASANEPALYA
B.T.M. II "A" STAGE
INDIAN INSTITUTE MANAGEMENT
BANNER GATTA ROAD
B.T.M. IV "B" STAGE
AREKERE VILLAGE
33
35
37
39
96

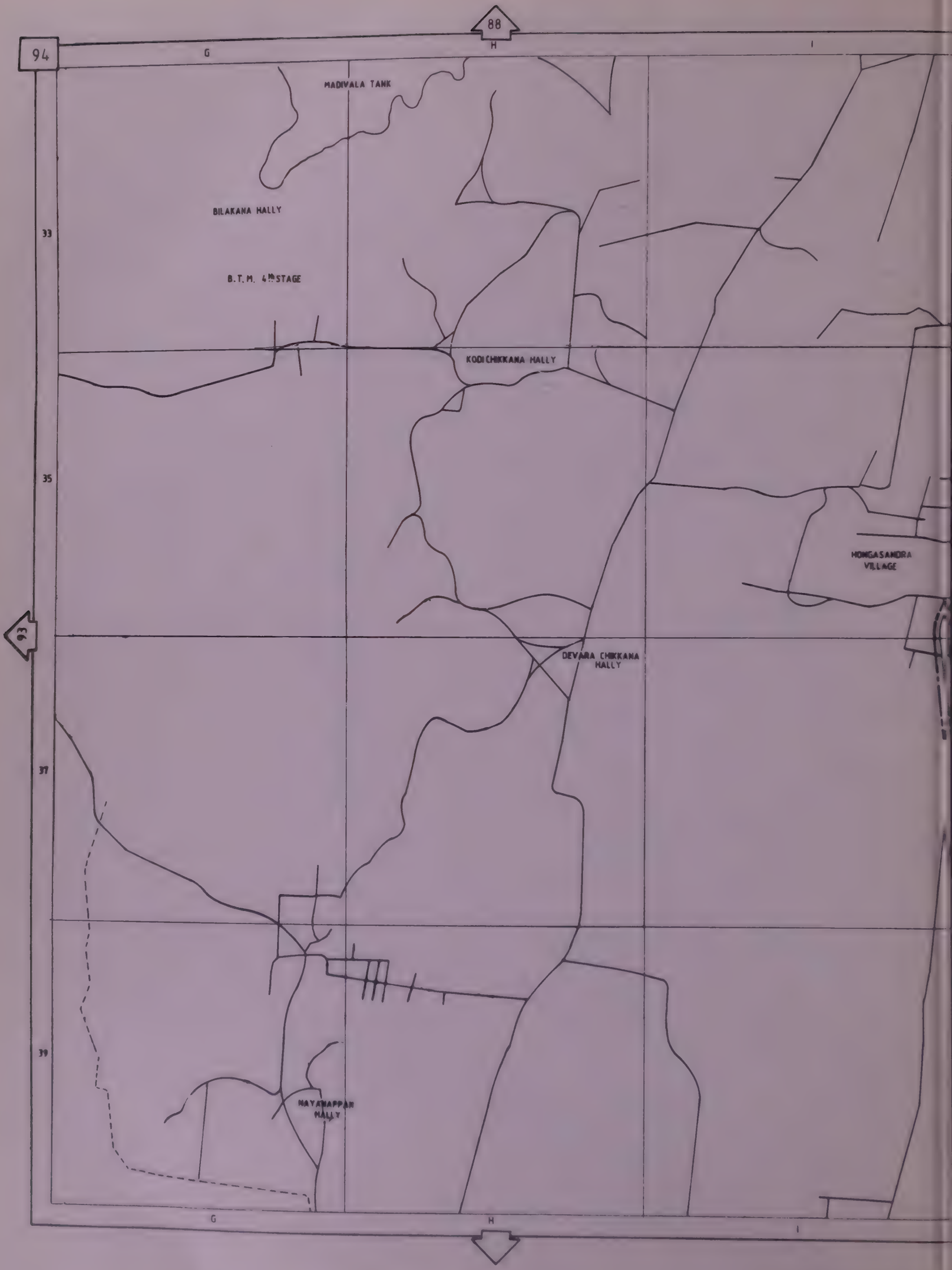
88
94
93
G
H
I
MADIVALA TANK
BILAKANA HALLY
B.T.M. 4TH STAGE
KODICHIKKANA HALLY
HONGASANDRA VILLAGE
DEVARA CHIKKANA HALLY
NAYANAPPAN HALLY
33
35
37
39

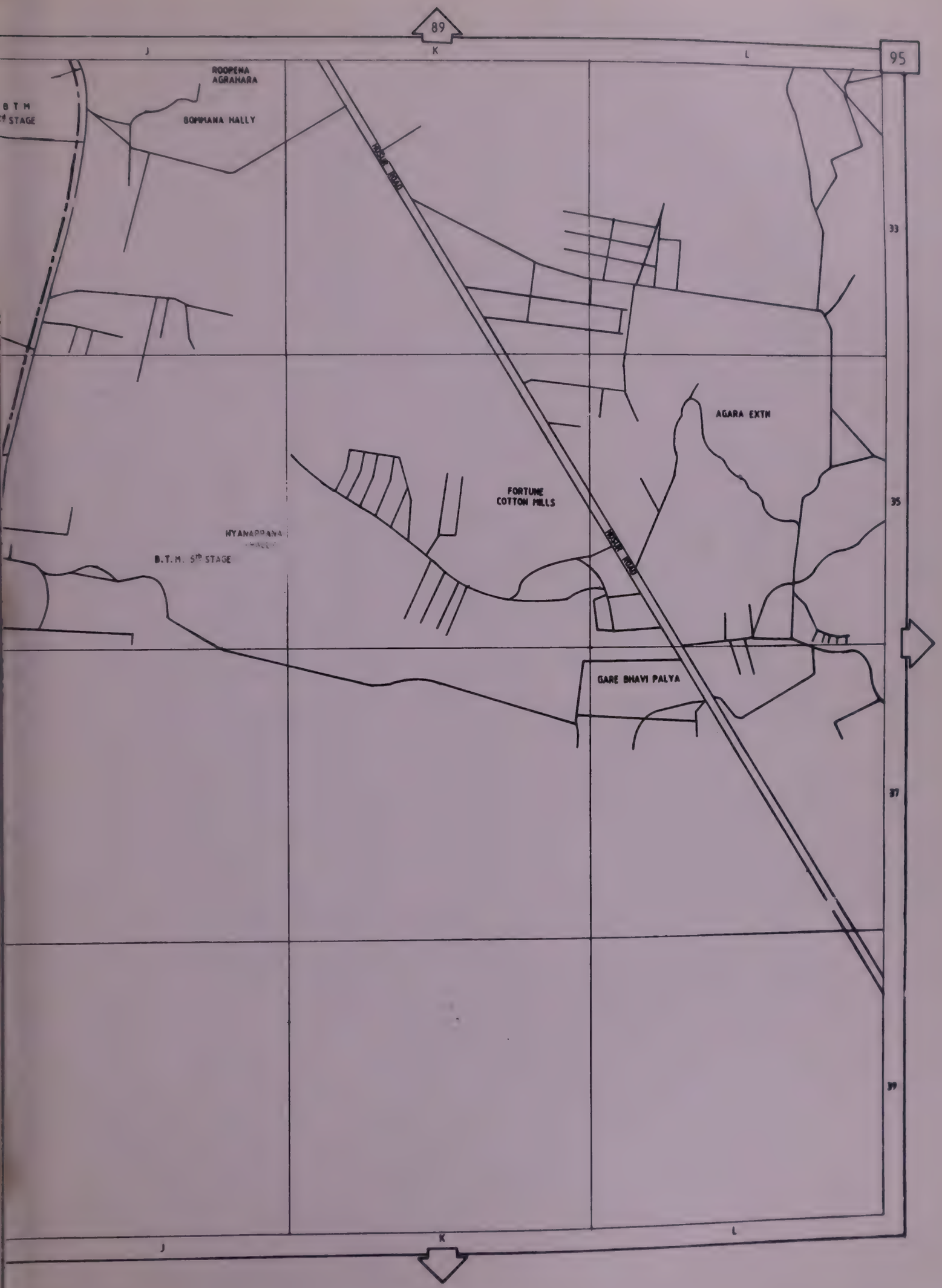
89
J
K
L
95
ROOPENA AGRAHARA
BOMMANA HALLY
B T M 5th STAGE
AGARA EXTN
FORTUNE COTTON MILLS
B.T.M. 5TH STAGE
GARE BHAVI PALYA
33
35
37
39

List of Abbrevations used

General

Agr	:	Agrahara
Av	:	Avenue
Bz	:	Bazzar
Blk	:	Block
Clny	:	Colony
Cr	:	Cross
Extn	:	Extension
Gdn	:	Garden
Ln	:	Lane
Lyt	:	Layout
Mn	:	Main
Mkt	:	Market
Ngr	:	Nagar
Pk	:	Park
Ph	:	Phase
Rd	:	Road
Stg	:	Stage
Stn	:	Station
St	:	Street
Tmp	:	Temple
Tn	:	Town
Vlg	:	Village

Road and Locality Names

A.A.Ali Road	:	Aga Abbas Ali Road
A.K.Clny	:	Adi Karnataka Colony
A.M. Ln	:	Armugam Mudaliar Lane
A.V. Road	:	Albert Victor Road
B.T.M. Lyt	:	Bannerghatta-Tavarekere-Madivala Lyt
C.M. Ln	:	Chidambaram Mudaliar Road
D'halli	:	Dasarahalli
D.K. Ln	:	Dewan Khan Lane
D.R. Ln	:	Dresser Rachappa Lane
D.S. Ln	:	Dewan Surappa Lane
G."A" Ln	:	Ganigara "A" Lane
HAL	:	Hindustan Aeronautics Limited
HMT	:	Hindustan Machine Tools
I & C Lyt	:	Industries and Commerece Layout
J.C. Rd	:	Jayachamarajendra Road
J.M. Ln	:	Jangam Mistry Lane
J.P. Ngr	:	Jayaprakash Nagar
K.B.A.R. Rd	:	Khan Bhadur Abdul Rehman Road
K.H. Rd	:	Kengal Hanumanthaiah Road
K.H.B. Clny	:	Karnataka Housing Board Colony
K.K. Ln	:	Kanthina Krishnappa Lane
K.M. Ln	:	Kadugodi Muniappa Lane
K.N. Extn	:	Kamala Nehru Extension
K.P. Ln	:	Kayangadi Puttanna Lane
K.V. Temp St	:	Kasi Visweshwara temple Street
LIC Clny	:	Life Insurance Corporation Colony
M.C. Lyt	:	Magadi Chord Road
M.G. Rd	:	Mahatma Gandhi Road
M.K. Ln	:	Meenakshi Koil Lane
M.M. Ln	:	Mari Muniamma Lane
M.M.V. Rd	:	Maharashtra Mahila Vidyalaya Road
M.R. Ln	:	Manager Ranganna Lane
M.S.R. Ln	:	Mukada Setty Ramanna Lane
M.V.R. Blk	:	Munivenkata Ramanna Block
N.R. Clny	:	Narasimharaja Colony
O.T. Pet	:	Old tharagupet
O.T.C. Rd	:	Old Taluk Katchery Road
P&T Clny	:	Post and Telegraph Colony
P.A. Ln	:	Panchala Ankanna Lane
P.B. Ln	:	Thigalara Periganna Lane
P.C. Ln	:	P.Chathram Lane
R.K. Rd	:	Ramakrishna Mutt Road
R.P.C. Lyt	:	Railway Parallel Cross Layout
R.T. Ngr	:	Ravindranath Tagore Nagar
R.V.S. Lyt	:	R.V. Shetty Layout

INDEX TO LOCALITIES

HOW TO USE THIS INDEX

Each locality, Extension or Village name is followed by the reference to the map page number(s). Eg. Adugodi **69** is to be found on page 69, Gandhi Nagar **41,55** is to be found on pages 41 and 55.

A

Adugodi **69**
Agara Extension **89,95**
Agrahara D'halli **39**
Aiyanna Setty layout **64**
Akkipet **54C**
Amarajyothi Lyt **52**
Anand Nagar **18**
Anasandra Palya Extension **62**
Anepalya **69**
Anjanappa Garden **54**
Anjaneya Swamy HBCS **77**
Appareddypalya **59**
Arekere Village **93**
Ashoka Nagar **57**
Athmiya Geleyra Balaga HBCS **24**
Austin town **58,70**
Avalahalli **64,65**
A.G.S. Office Colony **10**
Azad Nagar **66**
A.K. Colony **8,18**

B

Balepet **55**
Banashankari 1 Stage **65,66,78**
Banashankari 2 stage **78**
Banashankari 3 Stage **77**
Banashankari 4 Phase **77**
Bank officers HBCS **87**
Banaokohla **43**
Bapuji Nagar **52,53**
Basavanagudi **67**
Basaveshwara Layout **52**
Basaveshwara Ngr **38**
Beggars' colony **37**
Belur **73**
Benson Town **29**
Bharathi Nagar **43,44**
Bheereshwara Nagar **51**
BHEL H.B.C.S. **81**
Bhimajyothi H.B.C.S. **24**
Biayappanahalli **46**
Bilakahalli Village **93**
Bilakana Halli **94**
Bilika Halli **87**
Binnamangala 1st stage **46**
Binny mill Layout **53**
Binnypet **54**
Bommanahalli **95**
Bovi Colony **78**
BTM 1 Stage **88**
BTM 2 Stage **87,88**
BTM 3 Stage **88,93,95**
BTM 4 Stage **87,88,93,94**
BTM 5 Stage **89,95**
Bupasandra **17**
Byatarayanapura **64,65**
Bydara Halli **29**
B.E.L. Colony **7**
B.E.M.L.H.B.C.S. **24**
B.Narayanapura **48,58**
B.Narayanapura Extn **48**

C

Central Bazaar **43**
Central Excise Layout **52**
Chamarajapet **54,66**
Chandra Layout **52,64**
Changama Layout **85**
Channasandra village **33**
Chellagatta **72**
Chickpet **55**
Chickalakshmaiah Lyt **81**
Chikka Banaswadi village **32**
Chikkamaranahalli **17**
Chinnappa gardens **29**
Chokkasandra village **5**
Cholanayakanahalli **10**
Chowlurpalya **53**
Cleveland Town **44**
Coles Park **29**
Cooks Town **30**
Cottonpet **54**
Cox town **30**
Cubbonpet **54D**
Cubbon Park **42,56**
C.K.C. Garden **56**
C.V.Raman Nagar **46**

D

Daddanekkundi Village **63**
Dasarahalli **5**
Dattatreya Temple Area **27**
Dayananda Sagar Area **81**
Deepanjali Nagar **64**
Defence Colony **46,60**
Devara Chikkanahalli **94**
Devarjevan Halli **19,20,29,30**
Devasandra **35**
Devinur village **10**
Dharmavaram Sisters Hostel Area **81**
Didigunta **44**
Dinnur **19**
Doddakalsandra **90**
Doddigunta **30**
Domlur **59,72**
Domlur 1 stage **60,71**
Domlur 2 Stage **59**
Dookana Halli village **60**
Dorosanepalya **93**
D'Costa Square **30**

E

Ejjipur Extension 70
Ejjipur Village 71
Ex.Servicemen Colony 18,19

F

Fraser Town 30

G

Gandhi Nagar 41,55
Gangenahalli 18
Gangodana halli 51
Gare Bhavi Palya 95
Garudacharya Layout 67
Gaudacharya Palya 49
Gavipura Village 66
Gayathri H.B.C.S. 25
Geddalahalli 17
Geethanjali Layout 61
Gokul 7
Gopalapuram 40
Govindarajapuram 39
Gowthampura 58
Gruhalakshmi 1st stage 24
Gruhalakshmi 3rd stage 24
Guddadahalli 53
Guddahalli 10
Gurappana Palya Extension 81
G. Halli Gramatana 18
G.K.W Lyt 52

H

Hanumanthappa Lyt 80
Hanumantha Nagar 66
Hattiguppe village 52
Hebbal 10
Hegganahalli 22
Hegganahalli village 36,37
Hennur Banaswadi 2 Block 31
Hennur Banaswadi 3 Block 31
High Grounds 41
Hongasandra village 94
Hosahalli 53
Hosakere Halli 76
Huriapet 55
H.A.L. Colony 63
H.A.L. 2nd stage 60
H.A.L. 3rd stage 60
H.A.L. Quarters 61
H.M.T. Area 6
H.M.T. Layout 18

I

IAS Metropolitan HBCS 87
Indiranagar 45,46,60
I.C. Layout 52
I.T.C. Colony 31
I.T.I Colony 29
I.T.I. Layout 85
I.T.I. Township 35

J

Jagajeevanram nagar 54
Jaijawan nagar 32
Jakkasandra Village 83
Jalahalli East 7
Jalahalli West 6
Jaranahalli Village 91
Jayamahal extension 28,29
Jayanagar 1 Block 68
Jayanagar 2 Block 79
Jayanagar 2 Stage 67
Jayanagar 3 Block 79
Jayanagar 3 East Block 80
Jayanagar 4 Block 79,80
Jayanagar 5 Block 79
Jayanagar 6 Block 79
Jayanagar 8 Block 79
Jayanagar 9 Block 86
Jayaraja Nagar 58
Jedehalli 38
Jeevan Bima Nagar 61
Jeevanahalli 31
Jogupalya 45,59
J.C. Nagar 39
J.P. Nagar 1 Phase 85,86
J.P. Nagar 2 Phase 86
J.P. Nagar 3 Phase 86
J.P. Nagar 5 Phase 86
J.P. Nagar 6 Phase 85,86
J.P. Nagar 9 Phase 91

K

Kacharakanahalli 31
Kacharkana Halli 21
Kadiriyana Palya 45
Kadogondannahalli 20
Kalasipalyam 55
Kamakshi Layout 37
Kamakshi Palya 39
Kamakshi village 37
Kamala Nagar 37
Kamalanagar 24
Kammanahalli 31
Kanakanapalya 67
Kanser Nagar 18
Karyalaya H.B.C.S 24
Kasturi Nagar 40
Kathariguppe 77,78
Kausernagar 18
Kempapura Agrahara 54
Kempegowda Nagar 66
Kirloskar H.B.C.S. 24
Kirloskar 2nd stage 24
Kirloskar 3rd stage 24
Kodichikkanahally 94
Kodihalli village 60
Kolandappa Garden 69
Konankunte Village 91
Koramangala 1 Block 83
Koramangala 2 Block 82
Koramangala 3 Block 82
Koramangala 4 Block 83
Koramangala 5 Block 82
Koramangala 6 Block 70,82
Koramangala 7 Block 82
Koramangala 8 Block 70,82
Kottanur village 91
Krishnananda Nagar 24
Krishnappa Block 18
Krishnappa Layout 52

Krishnarajapuram 35
Kumara Park 27
Kumara Park East 27
Kumara Park West 41
K.H.B. Colony 64
K.N.Extn 16

L

Lakshman Rao Nagar 70
Lakshmi Devamma Block 18
Lakshmipuram 45
Lalbagh 68
LIC Colony 80
LIC Layout 85
Lingarajapuram 20,30
Lingarajapuram village 21
Lotte Gollahalli 17
Loyala Layout 58

M

Maciver town 57
Madivala 82,88
Mahadeva Nagar 41
Mahalakshmi Layout 25
Mahanthara Layout 66
Malagala village 37
Malleswaram 26
Mamulpet 55
Manavarathpet 55
Manjunatha Ngr 1 & 2 Ph 25
Marenahalli village 52
Mariyappana palya 54
Markandaya Lyt 65
Maruthi H.B.C.S 25
Maruthi Madivala Extension 82
Maruthi sevanagar 31
Maruthy HBCS 87
Matadahalli 18
Mathikere 7,16
Mathikere Layout 8
Mavalli 67
Meenkashi Sundareswara Layout 10
Mico H.B.C.S. 24
Mico Layout 1st & 2nd Stage 87
Mico Sharama Jeevi 92
Milk Colony 26
Model H.B.C.S 24
Moti Nagar 55
Mount joy 66
Muneswara block 65
Munikalappa Layout 31
Munireddy Palya 28,29
Murphy Town 44,45
Murugesapalya 61,73
Muthappa Block 18
Mysore Bank Colony 10,18
M.C.Lyt 38
M.E.I Lyt 13
M.R.C.R. Lyt 52,53
M.R.C. Lyt 1 Stg 38
M.R.C. Lyt 2 Stg 38
M.S.R. Nagar 16

N

Nagarabhavi 2 Stg 51
Nagarathpet 55
Nagasandra Village 4,79
Nagashetti Halli 17
Nagendra block 65
Nagendraiah Gdn 40
Nagharabhavi village 51
Nandi Durga Extn 29
Nandini Layout 15
Nandi View Layout 18
Nanjamba Agrahar 66
Nanja Reddy colony 61
National H.B.C.S. 24
Nayanappan Halli 94
Neelasandra 70
Nehru Nagar 41
Nehrupuram 43
Nelakadrunahalli 22
New Guddadahalli 53
Nyanappana Halli 95
N.A.L. H.B.C.S. Layout 81
N.G.E.F. Layout 51
N.R. Colony 66,78

O

Old Guddada Halli 53
Old Okalipuram 40
Old Tharagupet 55

P

Padarayanapura 53
Peenya 14
Peenya 2 Stage 12
Peenya 3 Stage 13
Peenya 4 Stage 12
Peenya Industrial Area 6
Peenya Industrial Suburb 22
Pillanna Garden 20
Pottery Town 29
Prakash Nagar 40
Prashant Nagar 51
Puttenahalli Village 92
P&T Colony 18
P&T Layout 85
P.Reddypalya Village 50

R

Ragavan Halli 90,91
Raghavendra Block 65
Raghavendra Colony 66
Rahamath Nagar 18
Railway colony(Okalipuram) 40,54B
Railwaymen H.B.C.S. 25
Raja Mahal Guttahalli 27
Rajajinagar 1 Block 25
Rajajinagar 2 Block 25,38
Rajajinagar 3 Block 38
Rajajinagar 4 Block 40
Rajajinagar 5 Block 38
Rajamahal Vilas 17
Rajaram Gupta Layout 79
Rajgopal Nagar 12
Rajamahal Guthalli 27
Ramachandra Agrahara 55A
Ramachandrapuram 40
Ramamurthy Nagar 34

100
Ramaswamy Palya 31,32
Ramesh Nagar 62
Ranasinghpet 55B,55C
Richards town 30
Richmond Town 57
Roopena Agrahara 95
Royapuram houses 54
R.G.I. Colony 40
R.P.C. Layout 52
R.T.Ngr MLA'S Layout 18

S

Sadashiva Nagar 27
Sagayapuram 30
Sajje Palya 51
Sakama Garden 79
Sampangiram Nagar 56
Sanegurunahalli, Kamala Ngr 23
Sanjay Nagar 63
Santhusapet 54C
Sarakki Agrahara Village 86
Sarakki 4 Stage 87
Sarakki Layout 85
Saraswathiouram 59
Saraswathipura 14
Sathyanagar HBCS 24
Sathyanarayana HBCS 24
Seethanna Garden 69
Seethapathi Agrahara 55C
Seshadripuram 41
Shakambari Layout 85
Shankarapuram 66
Shanthi Nagar 56,57,69
Sharada Colony 39
Shishakara HBCS 24
Shivaji Nagar 43
Shivamchetty Garden 44
Shivanahalli Village 39
Shivapura 12
Sindhi Colony 30
Someswarapuram 59
Sonnenahalli Extension 70
Sowrashtrapet 54C
Srinagar 65,66
Srirampuram 26,40
St.Thomas Town 30
Subbanna Garden 52
Subbarama Chetty Layout 79
Subhashnagar 40,54,55
Sudhama Nagar 56,68
Sudduguntepalya 81
Sultanpalya 19
Sundaranagara 8
Sunkenahalli Village 66
Swathantrapalya 40
Swimming Pool Extension 27
S.B.I. Layout 85
S.B.I. Staff HBCS 24
S.F.H.S. Nandini Layout 24
S.G.N. Lyt 56
S.K.Garden 29

T

Taramandal Layout 85
Tasker Town 43
Tavarekere village 81
Thimmenahalli 39
Thimmaiah Garden 18,19
Thyagaraja Nagar 78
Tippasandra village 60
Tippu Nagar 54

U

Udam layout 59
Ulsoor 44
University campus 51
University H B.C.S. 25
Upadajayam H.B.C.S. 25
U.A.S. 17

V

Vadarpalya 25
Vajarahalli Village 90
Vakaligara Sangha Layout 36
Valmiki Nagar 65
Vannarpet 70
Vasanthnagar 42
Venkatappa Block 18
Venkataramanappa Layout 85
Venkataramu Layout 31
Venkateswara H.B.C.S 24
Vibhuthi Pura 62
Victoria layout 58
Vidyaranya Nagar 53
Vijanapura 34
Vijayanagar Extension 52,53
Vijayananda Nagar 24
Vijayarangan Layout 79
Vimananagar 61
Vinayaka Lyt 52
Vinobha Nagar 67
Vishwanathanagana Halli 11
Visveswarapuram 67
Visweshwaraiah Layout 80
Vittal Nagar 66
Vivek Nagar 70
Vyalikaval 27
Vyalikaval H.B.C.S. 24
Vyshya Bank Colony 85

W

Wahab Garden 29
West of Kanakapura Layout 79
Williams Town 29
Wilson Garden 68,69
Writers colony 65
West of Chord Rd 2 Stg 24,25
West of Chord Rd 3 Stg 1 Blk 24,25
West of Chord Rd 3 Stg 4 Blk 38
West of Chord Rd 4 Stg 3 Blk 38,39
West of Chord Rd 4 Stg 4 Blk 38,39
West of Chord Rd 5 & 6 Phase 39

Y

Yediyur Village 79
Yeshavanthpur 15,16
Yeshavanthpur Indst.Suburb 6,7

INDEX TO STREETS

HOW TO USE THIS INDEX

(a) Each street name is followed by the reference to its position on the MAP and the map page number; Eg. A.A. Ali Rd **H2-H4;44** is to be found in squares **H2** and **H4** on page 44.

(b) In case where road names are numerals followed by Main or Cross, the locality name where the road occurs precedes the road name. Eg. A.K. Colony 1 st Cr. refers to 1 st Cross Road in A.K. Colony.

A

A.A. Ali Rd H2,H4;44
A.K.Colony
- 1 Cr B22;18
- 1 Cr Rd B'22;18
- 2 Cr B22;18
- 2 Cr Rd B'22;18
- 2 Mn Rd B22;18
- 3 Cr B22;18
- 3 Mn Rd B22;18
- 4 Cr B22;18
- 5 Cr B22;18
- 6 Cr B22;18
- 7 Cr B22;18
- 8 Cr B22;18

A.K. Rd B'9;67
A.M. Ln B'3;54C-54D
A.R. Ln C'5-C'3;55C
A.R.S. Rd B'9;67
A.S. Char St Cr B'5;55C
A.S.R.St Cr B'3;54C
A.V. Rd Cr B'5,A'5;55D
Abbasabi Galli Rd D'7-D'5;55B
Achautharaya Mdr RdG12;30
Achutha Mdr.Rd G12;30
Adugodi 1 Cr F15;69
Adugodi 1 Mn Rd E15;69
Adugodi 2 Cr F15;69
Adugodi 2 Mn Rd E15;69
Adugodi 3 Mn Rd E15;69
Adugodi 4 Mn Rd E15;69
Adugodi M.Tmp St F15;69
Adugodi(New) Rd E15-F15;69
Aga Abdulla StE5;57
Agrahara Dasarahalli
- 1 Cr J'4;38
- 2 Cr J'4;38
- 2 Mn I'2-H'2;39
- 3 Cr J'4;38
- 3 Mn I'2;39
- 4 Cr J'2-J'4;39
- 4 Mn H'2-H'6;39
- 5 Cr I'4-I'2;39
- 5 Mn I'4;39
- 6 Cr I'4;39
- 6 Mn J'4-I'4;38,39
- 7 Cr I'4-I'2;39
- 7 Mn I'4;39
- 8 Cr I'4-I'2;39
- 9 A Cr I'4;39
- 9 B Cr Rd I'4;39
- 9 C Cr Rd I'4;39
- 9 Cr I'6-I'6;39
- 9 Mn I'4;39
- 10 Cr I'4-I'2;39
- 11 Cr I'4-I'2;39
- 12 Cr I'4-I'2;39
- 13 A Cr I'2-I'4;39
- 13 B Cr I'2-I'4;39
- 13 C Cr I'2;39
- 13 Cr I'4-I'2;39
- 14 A Cr I'2;39
- 14 Cr I'2;39

Ahamed Ln C'5;54C
Airport Rd I5-X11;58-75
Akkipet
- 1st Cr C'3;54C
- 1st Cr C'3;54C
- 1st OB Cr C'3;54C
- 2 OB Cr C'3;54C
- 2 PSK Rd C'3;54C
- 3 Cr C'3;54C
- 4th Cr C'3;54C
- 5th Cr C'3;54C
- 6th Cr C'3;54C
- 6th Cr C'3;54C
- BM 1st Cr C'3;54C
- KV 3 Ln C'3;54C
- KV 4th Ln C'3;54C
- MR Ln C'3;54C
- Marappa Ln C'3;54C
- Mn Rd C'3;54C
- NM Ln C'3;54C
- PRD 1st Cr C'3;54C
- PSK Ln C'3;54C
- PolRD C'3-B'5;54C-55C
- R.B. Ln C'3;54C
- SM 2 Cr C'3;54C
- SM 2 Ln C'3;54C

Al.Raj Muniswami Ln A'5;55D
Albert St&E3;57
Albert Victor Rd A'7-F'7;55A-55L
Alexander St D5-E7;57
Alfred St E5-E7;57
Ali Askar Rd B6-C6;42
Ammanniponnamma Rd J12,J14;31
Anand Ngr Rd A24;18
Anandamma Mutt Rd 13 Cr G'2;39
Anandamma Mutt Rd 14 A Cr G'2;39
Anandamma Mutt Rd 14 B Cr G'2;39
Anandamma Mutt Rd 14 C Cr G'2;39
Anandamma Mutt Rd 14 Cr G'2;39
Anandapuram Rd P5-Q5;61
Anantharamaiah 1 Cr Rd F'7;54
Anantharamaiah 1 Mn Rd F'7;54
Anantharamaiah 2 Cr Rd F'7;54
Anantharamaiah 2 Mn Rd F'7;54
Ananthswamy Mutt Rd B'2;41
Andhra Bank Rd J2-K4;45
Andre Rd C7-C5;56
Aneypalya 1st Cr G11;70
Anjaneya Tmp Rd (V.V.Pur) B'9;67
Anjaneya Tmp Rd (Munireddy Palya) C16;28
Anjaneya Tmp St A'3;54D
Anjaneya Tmp St G5;58
Anjaneya Tmp St(Adugodi) F15;69
Anjya Tmp Rd G'20,G'22;15
Annaswamy Mdr.Rd G4-H6;44
Annipura Mn Rd B9;68

Appajappa Agr Rd C'7;55C
Appaji Rao LnA'3;54D
Appanna Ln A'9;67
Appu Rao Rd E'9-D'9;66
Arcot Srinivschar Rd C'5-B'3;54C-55C
Armstrong Rd G6;44
Arunachallam St F6;43
Asoka Rd H14-I14;30
Assay Rd H8,H6;44
Austin Town
- 1st Cr Rd G5;58
- 1st Cr Rd H5;58
- 2 Cr Rd G5;58
- 2 Cr Rd H5;58
- 3 Cr Rd G5-H5;58
- 3 Cr Rd G5;58
- 4 Cr A.T. St G5;58
- 4 Cr Rd H5;58
- 5 Cr Rd G5-H5;58
- 6 Cr A.T. St G5;58
- 6 Cr Rd G5-H5;58
- 7 Cr Rd G5-H5;58
- 8 Cr Rd G5;58
- A Cr G5;58
- A St H7;58
- A&B Blk G7-5;58
- B Cr G5;58
- B St H7;58
- C St H7;58
- Centre St G9;70
- D St H7;58
- D&F Blk G7-5;58
- East Rd H7;58
- K B A Rehman Rd G9;70
- Masjid St G5;58
- New Cementline Rd G7;58
- No.2 Square Rd G7;58
- No.3 Square Rd G7;58
- No.5 Square Rd G7;58
- No.6 Square Rd G7;58
- North Rd G7;58
- Old Grant Ln G7;58
- South St G7;58
- Victoria Rd G5;58
- West Rd G7,H7;58
Avenue Rd B'5-A'1;54D-55D
Azad Ngr 4th Cr F'9;66
Azad Ngr 5th Cr Rd F'9;66
Azad Ngr 6th Cr Rd F'9;66
Azad Ngr 7th Cr Rd F'9;66

B

B Ln A'3;54D
B P Wadia Rd C'13-B'13;67
B Srinivasa Ln A'5;55D
B Srinivasarao Ln C'5;55A
B.B.T 1st Cr B'3,B'5;55D
B.B.T 3 Cr B'3;54C
B.B.T 4th Cr B'3;54C
B.B.T St B'3;54C-55D
B.N. Sab St A'5,B'5;55D
B.S.T Pk Rd C'8;41
B.T.M Layout
- 1 Stg 1 Cr H'25;88
- 1 Stg 1 Mn Rd H'25;88
- 1 Stg 2 Cr H'25;88
- 1 Stg 2 Mn Rd H'25;88
- 1 Stg 3 Cr H'25;88
- 1 Stg 3 Mn Rd H'25;88
- 1 Stg 4 Cr H'25;88
- 1 Stg 5 Cr H'25;88
- 4 Stg 16 Mn Rd F29-F25;87
- 4 Stg 1st Mn Rd D25;87
- 4 Stg 2 Mn Rd D25;87
- 4 Stg 3 Mn Rd D25;87
- 4 Stg 4 Mn Rd D25;87
- 4 Stg 5 Mn Rd D25;87
- 4 Stg 7 Mn Rd E25;87
- 4 Stg Track Rd E31-F31;87
B.V.K Iyengar Rd B'1-B'3;54C-54D
BEL-HMT Rd J'26-G'32;6,7
Baba Ambedkar-Nagwara Rd G12-G16;30
Bachammal Rd H10;30
Bagalur Rd I-18-R22;20,22
Bagalur Rd I16-H14;30
Balepet
- 1st Cr C'1;54B
- 1st Cr C'1;54C
- 2 Cr C'1;54C
- 2 Cr P.S. Ln C'1;54C
- 20th Cr B'1;54C
- 3 Cr P.S. Ln C'1;54C
- 4th Cr P.S. Ln C'1;54C
- 5th Cr P.S. Ln C'1;54C
- 8th Cr B'1;54D
- 9th Cr B'1;54C-54D
- C.S.R.S.M. Rd C'1;54C
- DK Ln B'3;54D
- GK Ln B'3;54C
- O.T.C 2 Cr B'3;54C
- P.S.K. Rd C'1;54C
- R.T. 14th St B'3-B'1;54C
- R.T. 15th St B'1;54C
- R.T. 16th St B'1;54C
- R.T. 17th St B'1;54C
- R.T. 18th St B'1;54C
- R.T. 19th St B'1;54C
- R.T. 20th St B'1;54C
- SKR Ln B'1;54C
- U.M.R.N. 1st Cr B'3;54C
Banashankari
- 1 Stg 10 Cr Rd E'-17;78
- 1 Stg 10 Mn Rd F'15;66
- 1 Stg 11 Cr Rd E'-17;78
- 1 Stg 11 Mn Rd F'15;66
- 1 Stg 12 Mn Rd F'15;66
- 1 Stg 16 Mn Rd G'17;77
- 1 Stg 17 Mn Rd G'17;77
- 1 Stg 1st Cr Rd F'15;66
- 1 Stg 2 'A' Cr Rd F'15;66
- 1 Stg 2 Cr Rd F'15-E'15;66
- 1 Stg 21st Mn Rd G'17;77
- 1 Stg 22 Mn Rd G'17;77
- 1 Stg 3 Cr Rd F'15-E'15;66
- 1 Stg 3 Mn Rd F'15;66
- 1 Stg 4 Cr Rd F'15-E'15;66
- 1 Stg 4 Mn Rd F'15;66
- 1 Stg 5 Cr Rd F'15-E'15;66
- 1 Stg 5 Mn Rd F'15-F'13;66
- 1 Stg 6 Cr Rd E'-17;78
- 1 Stg 6 Cr Rd F'15;66
- 1 Stg 6 Mn Rd F'15-F'13;66
- 1 Stg 7 Cr Rd F'-17-E'-17;78
- 1 Stg 7 Cr Rd G'17-I'19;77
- 1 Stg 7 Mn Rd F'15;66
- 1 Stg 8 Cr Rd E'-17;78
- 1 Stg 9 Cr Rd E'-17;78
- 1 Stg 9 Mn Rd F'15;66
- 2 Stg 1 Mn Rd C'21;79
- 2 Stg 10 Mn Rd D'23;78
- 2 Stg 11 Mn Rd D'23;78
- 2 Stg 12 Mn Rd D'23;78
- 2 Stg 13 Cr Rd E'-19-D'-21;79
- 2 Stg 13 Mn Rd D'-21;78
- 2 Stg 13 Mn Rd D'-23;78
- 2 Stg 14 A Cr C'21;79
- 2 Stg 14 Cr C'21;79
- 2 Stg 14 Cr Rd E'21-D'21;79
- 2 Stg 14 Mn Rd D'21-D'23;78
- 2 Stg 15 Cr C'21;79
- 2 Stg 15 Cr Rd E'21;78
- 2 Stg 15 Mn Rd D'23;78
- 2 Stg 15 Mn Rd D'21;78

Banashankari -
2 Stg 15 Mn Rd D'10-C'19;78,79
- 2 Stg 16 Cr Rd C'21;79
- 2 Stg 16 Cr Rd E'21;78
- 2 Stg 16 Mn Rd D'21;78
- 2 Stg 16 Mn Rd D'23;78
- 2 Stg 17 B Cr C'21;79
- 2 Stg 17 B Cr D'21;78
- 2 Stg 17 C Cr C'21;79
- 2 Stg 17 Cr C'21;79
- 2 Stg 17 A Cr Rd D'21-C'21;79,78
- 2 Stg 17 Cr Rd E'21-D'21;78
- 2 Stg 17 D Cr C'21;79
- 2 Stg 17 E Cr C'21;79
- 2 Stg 17 Mn Rd D'-21;79
- 2 Stg 17 Mn Rd D'-23;79
- 2 Stg 18 Cr C'21;79
- 2 Stg 18 Cr Rd D'21;79
- 2 Stg 19 Cr C'21;79
- 2 Stg 19 Cr Rd D'21;78
- 2 Stg 19 Mn Rd D'21;78
- 2 Stg 2 A Mn Rd C'21;79
- 2 Stg 2 B Mn Rd C'21;79
- 2 Stg 2 Mn Rd C'21;79
- 2 Stg 20 Cr Rd D'21;78
- 2 Stg 20 Mn Rd D'21;78
- 2 Stg 21 Cr C'21;79
- 2 Stg 22 A Cr Rd D'21;78
- 2 Stg 22 A Cr Rd E'-21;78
- 2 Stg 22 Cr C'23;79
- 2 Stg 22 Cr Rd C'21;79
- 2 Stg 22 Cr Rd E'21;78
- 2 Stg 22 Mn Rd E'23-E'21;78
- 2 Stg 23 Cr C'23;79
- 2 Stg 23 Cr D'23;78
- 2 Stg 23 Cr Rd E'21;78
- 2 Stg 23 Mn Rd E'23;78
- 2 Stg 24 A Cr C'23;79
- 2 Stg 24 B Cr C'23;79
- 2 Stg 24 B Cr Rd D'23;78
- 2 Stg 24 Cr C'23;79
- 2 Stg 24 Cr Rd E'21-C'23;79,78
- 2 Stg 24 Mn Rd E'23-E'21;78
- 2 Stg 25 B Cr D'23;78
- 2 Stg 25 Cr Rd D'23,78
- 2 Stg 25 Mn Rd E'-23-E'-21;78
- 2 Stg 26 Cr Rd D'23-C'23;79,78
- 2 Stg 26 Mn Rd E'-23-E'-21;78
- 2 Stg 27 Cr Rd C'23;79
- 2 Stg 27 Cr Rd E'23-D'23;78
- 2 Stg 27 Mn Rd E'23-E'21;78
- 2 Stg 28 A Cr Rd E'23;78
- 2 Stg 28 Cr D'23-E'23;78
- 2 Stg 29 Cr Rd D'23;79
- 2 Stg 29 Cr Rd E'23;79
- 2 Stg 3 Mn Rd C'21;79
- 2 Stg 30 Cr Rd E'-23-D'23;79
- 2 Stg 30 Mn Rd F'23-E'19;78
- 2 Stg 31 Cr D'23;78
- 2 Stg 35 Cr E'23;78
- 2 Stg 36 Cr Rd E'23-D'23;78
- 2 Stg 4 Mn Rd C'21;79
- 2 Stg 4 Mn Rd C'23;79
- 2 Stg 5 Mn Rd C'21;79
- 2 Stg 5 Mn Rd C'23;79
- 2 Stg 6 Mn Rd C'21;79
- 2 Stg 6 Mn Rd C'23;79
- 2 Stg 7 A Mn D'21;78
- 2 Stg 7 Mn Rd C'-21;78
- 2 Stg 8 A Mn Rd D'-21-D'-19;78
- 2 Stg 8 B Mn D'21;78
- 2 Stg 8 Mn Rd C'23;79
- 2 Stg 8 Mn Rd D'-21;79
- 2 Stg 9 Mn Rd D'-23-D'-21;78
- 3 Stg 1 A Cr Rd H'23-G'23;76
- 3 Stg 1 A Cr Rd J'17;77
- 3 Stg 1 A Mn Rd H'19;76
- 3 Stg 1 A Mn Rd H'23-G'23;76
- 3 Stg 1 A Mn Rd J'19-I'19;76
- 3 Stg 1 B Cr Rd H'23-G'23;76
- 3 Stg 1 B Cr Rd J'17;77
- 3 Stg 1 B Mn Rd J'19-I'19;76
- 3 Stg 1 C Cr Rd H'23-G'23;76
- 3 Stg 1 C Cr Rd J'17;77
- 3 Stg 1 Cr H'21;76
- 3 Stg 1 Cr I'15-I'13;64
- 3 Stg 1 Cr Rd G'17-G'19;76
- 3 Stg 1 Cr Rd G'23;76
- 3 Stg 1 Cr Rd G'23;76
- 3 Stg 1 Cr Rd H'17;76
- 3 Stg 1 Cr Rd H'19;76
- 3 Stg 1 Cr Rd H'19;76
- 3 Stg 1 Cr Rd H'19;76
- 3 Stg 1 Cr Rd H'19;76
- 3 Stg 1 Cr Rd H'19;76
- 3 Stg 1 Cr Rd H'21;76
- 3 Stg 1 Cr Rd H'21;76
- 3 Stg 1 Cr Rd I'19-H'21;76
- 3 Stg 1 Cr Rd I'19;76
- 3 Stg 1 Cr Rd J'13;64
- 3 Stg 1 Cr Rd J'17;77
- 3 Stg 1 D Cr Rd J'17;77
- 3 Stg 1 E Cr Rd J'19-J'17;77,76
- 3 Stg 1 F Cr Rd I'17;76
- 3 Stg 1 G Cr Rd I'17-I'19;76
- 3 Stg 1 H Cr Rd I'17-I'19;76
- 3 Stg 1 I Cr Rd I'17-I'19;76
- 3 Stg 1 Mn Rd G'15;64
- 3 Stg 1 Mn Rd G'17;76
- 3 Stg 1 Mn Rd G'19;76
- 3 Stg 1 Mn Rd G'19;76
- 3 Stg 1 Mn Rd G'23;76
- 3 Stg 1 Mn Rd H'19-H'17;76
- 3 Stg 1 Mn Rd H'19-H'23;76
- 3 Stg 1 Mn Rd H'19;76
- 3 Stg 1 Mn Rd H'19;76
- 3 Stg 1 Mn Rd H'19;76
- 3 Stg 1 Mn Rd H'21-G'23;76
- 3 Stg 1 Mn Rd H'21;76
- 3 Stg 1 Mn Rd I'15;64
- 3 Stg 1 Mn Rd I'19-H'19;76
- 3 Stg 1 Mn Rd I'19;76
- 3 Stg 1 Mn Rd I'19;76
- 3 Stg 1 Mn Rd J'19-I'19;76
- 3 Stg 1 Mn Rd J'19-I'19;76
- 3 Stg 2 A Cr Rd G'15;65
- 3 Stg 2 A Mn Rd H'23-G'23;76
- 3 Stg 2 Cr H'13;64
- 3 Stg 2 Cr I'13;64
- 3 Stg 2 Cr Rd G'17;76
- 3 Stg 2 Cr Rd G'19;76
- 3 Stg 2 Cr Rd G'21;76
- 3 Stg 2 Cr Rd G'23;76
- 3 Stg 2 Cr Rd H'17;76
- 3 Stg 2 Cr Rd H'19;76
- 3 Stg 2 Cr Rd H'19;76
- 3 Stg 2 Cr Rd H'19;76
- 3 Stg 2 Cr Rd H'19;76
- 3 Stg 2 Cr Rd H'19;76
- 3 Stg 2 Cr Rd H'21;76
- 3 Stg 2 Cr Rd H'21;76
- 3 Stg 2 Cr Rd H'23;76
- 3 Stg 2 Cr Rd I'15;64
- 3 Stg 2 Cr Rd I'19-I'17;76
- 3 Stg 2 Cr Rd I'19;76
- 3 Stg 2 Cr Rd I'21-H'21;76
- 3 Stg 2 Cr Rd J'13;65
- 3 Stg 2 Mn Rd G'15;64
- 3 Stg 2 Mn Rd G'17;76
- 3 Stg 2 Mn Rd G'19;76
- 3 Stg 2 Mn Rd G'19;76
- 3 Stg 2 Mn Rd G'21-H'21;76
- 3 Stg 2 Mn Rd G'21;76
- 3 Stg 2 Mn Rd G'23;76
- 3 Stg 2 Mn Rd H'19-H'21;76
- 3 Stg 2 Mn Rd H'19-H'21;76

Banashankari
- 3 Stg 2 Mn Rd H'19;76
- 3 Stg 2 Mn Rd H'19;76
- 3 Stg 2 Mn Rd H'21;76
- 3 Stg 2 Mn Rd H'23;76
- 3 Stg 2 Mn Rd I'13;64
- 3 Stg 2 Mn Rd I'15;64
- 3 Stg 2 Mn Rd I'19;76
- 3 Stg 2 Mn Rd I'19;76
- 3 Stg 2 Mn Rd I'23,H'21;76
- 3 Stg 2 Mn Rd J'19-I'19;76
- 3 Stg 3 A Cr Rd H'23;76
- 3 Stg 3 A Mn Rd I'17-I'19;76
- 3 Stg 3 B Mn Rd I'17;76
- 3 Stg 3 Cr H'13;64
- 3 Stg 3 Cr I'13;64
- 3 Stg 3 Cr I'15;64
- 3 Stg 3 Cr Rd G'17;76
- 3 Stg 3 Cr Rd G'21;76
- 3 Stg 3 Cr Rd G'21;76
- 3 Stg 3 Cr Rd G'21;76
- 3 Stg 3 Cr Rd G'23;76
- 3 Stg 3 Cr Rd H'19;76
- 3 Stg 3 Cr Rd H'19;76
- 3 Stg 3 Cr Rd H'19;76
- 3 Stg 3 Cr Rd H'23;76
- 3 Stg 3 Cr Rd I'19;76
- 3 Stg 3 Cr Rd I'19;76
- 3 Stg 3 Cr Rd I'21-H'21;76
- 3 Stg 3 Mn Rd G'15;64
- 3 Stg 3 Mn Rd G'17;76
- 3 Stg 3 Mn Rd G'19;76
- 3 Stg 3 Mn Rd G'19;76
- 3 Stg 3 Mn Rd G'21-H'21;76
- 3 Stg 3 Mn Rd G'21;76
- 3 Stg 3 Mn Rd G'23;76
- 3 Stg 3 Mn Rd H'19;76
- 3 Stg 3 Mn Rd H'21;76
- 3 Stg 3 Mn Rd H'21;76
- 3 Stg 3 Mn Rd H'23;76
- 3 Stg 3 Mn Rd I'13;64
- 3 Stg 3 Mn Rd I'19;76
- 3 Stg 3 Mn Rd I'23,H'21;76
- 3 Stg 3 Mn Rd J'13;65
- 3 Stg 3 Mn Rd J'17-I'19;76
- 3 Stg 4 A Cr Rd H'19-G'19;76
- 3 Stg 4 A Cr Rd H'23;76
- 3 Stg 4 B Cr Rd H'23;76
- 3 Stg 4 C Cr Rd H'23;76
- 3 Stg 4 Cr H'13;64
- 3 Stg 4 Cr I'13;64
- 3 Stg 4 Cr Rd G'17;76
- 3 Stg 4 Cr Rd G'21-G'23;76
- 3 Stg 4 Cr Rd G'21;76
- 3 Stg 4 Cr Rd G'21;76
- 3 Stg 4 Cr Rd G'21;76
- 3 Stg 4 Cr Rd H'19;76
- 3 Stg 4 Cr Rd H'19;76
- 3 Stg 4 Cr Rd H'23;76
- 3 Stg 4 Cr Rd I'15;64
- 3 Stg 4 Cr Rd I'19-G'21;76
- 3 Stg 4 Cr Rd I'19-H'21;76
- 3 Stg 4 Cr Rd I'19;76
- 3 Stg 4 Mn Rd G'15;64
- 3 Stg 4 Mn Rd G'17;76
- 3 Stg 4 Mn Rd G'19;76
- 3 Stg 4 Mn Rd G'21;76
- 3 Stg 4 Mn Rd G'21;76
- 3 Stg 4 Mn Rd H'19;76
- 3 Stg 4 Mn Rd H'21;76
- 3 Stg 4 Mn Rd H'21;76
- 3 Stg 4 Mn Rd H'23;76
- 3 Stg 4 Mn Rd I'13;64
- 3 Stg 4 Mn Rd I'19;76
- 3 Stg 4 Mn Rd J'15;65
- 3 Stg 4 Mn Rd J'17-I'17;77,76
- 3 Stg 5 B Cr Rd G'15;65
- 3 Stg 5 C Cr Rd G'15;65
- 3 Stg 5 Cr I'13;64
- 3 Stg 5 Cr Rd G'15;65
- 3 Stg 5 Cr Rd G'17;76
- 3 Stg 5 Cr Rd G'21-G'19;76
- 3 Stg 5 Cr Rd G'21-G'23;76
- 3 Stg 5 Cr Rd G'21;76
- 3 Stg 5 Cr Rd H'19-H'21;76
- 3 Stg 5 Cr Rd H'19;76
- 3 Stg 5 Cr Rd H'19;76
- 3 Stg 5 Cr Rd H'23-H'19;76
- 3 Stg 5 Cr Rd H'23-H'19;76
- 3 Stg 5 Cr Rd I'15;64
- 3 Stg 5 Mn Rd G'17;76
- 3 Stg 5 Mn Rd G'21-H'21;76
- 3 Stg 5 Mn Rd G'21;76
- 3 Stg 5 Mn Rd H'15;64
- 3 Stg 5 Mn Rd H'19;76
- 3 Stg 5 Mn Rd H'21;76
- 3 Stg 5 Mn Rd H'21;76
- 3 Stg 5 Mn Rd I'13;64
- 3 Stg 5 Mn Rd I'15-H'15;64
- 3 Stg 5 Mn Rd I'19;76
- 3 Stg 5 Mn Rd J'13;65
- 3 Stg 5 Mn Rd J'17-I'17;77,76
- 3 Stg 50 Ft Rd K'15-G'15;64
- 3 Stg 6 Cr I'13;64
- 3 Stg 6 Cr I'15;64
- 3 Stg 6 Cr Rd G'15;65
- 3 Stg 6 Cr Rd G'17;76
- 3 Stg 6 Cr Rd G'21-G'19;76
- 3 Stg 6 Cr Rd G'21-G'23;76
- 3 Stg 6 Cr Rd G'21;76
- 3 Stg 6 Cr Rd H'19;76
- 3 Stg 6 Cr Rd H'19;76
- 3 Stg 6 Mn Rd G'17;76
- 3 Stg 6 Mn Rd G'21;76
- 3 Stg 6 Mn Rd H'15;64
- 3 Stg 6 Mn Rd H'21;76
- 3 Stg 6 Mn Rd I'13;64
- 3 Stg 6 Mn Rd I'19;76
- 3 Stg 6 Mn Rd J'15-I'15;64,65
- 3 Stg 6 Mn Rd J'17-I'17;77,76
- 3 Stg 7 Cr H'13;64
- 3 Stg 7 Cr I'13-I'15;65
- 3 Stg 7 Cr I'15;64
- 3 Stg 7 Cr Rd G'17;76
- 3 Stg 7 Cr Rd G'21-G'23;76
- 3 Stg 7 Cr Rd G'21;76
- 3 Stg 7 Cr Rd G'23;76
- 3 Stg 7 Cr Rd H'15-G'15;65
- 3 Stg 7 Cr Rd H'19;76
- 3 Stg 7 Cr Rd H'19;76
- 3 Stg 7 Cr Rd I'17;76
- 3 Stg 7 Mn Rd H'15;64
- 3 Stg 7 Mn Rd H'21;76
- 3 Stg 7 Mn Rd I'13;64
- 3 Stg 7 Mn Rd I'15;64
- 3 Stg 7 Mn Rd J'17-I'17;77,76
- 3 Stg 8 Cr I'15;64
- 3 Stg 8 Cr J'13-J'15;65
- 3 Stg 8 Cr J'15-I'15;64,65
- 3 Stg 8 Cr Rd G'23;76
- 3 Stg 8 Cr Rd H'19;76
- 3 Stg 8 Cr Rd I'17;76
- 3 Stg 8 Mn Rd G'17;76
- 3 Stg 8 Mn Rd H'15;64
- 3 Stg 8 Mn Rd I'13;64
- 3 Stg 8 Mn Rd I'15;64
- 3 Stg 8 Mn Rd J'15;65
- 3 Stg 8 Mn Rd J'17-I'17;77,76
- 3 Stg 9 Cr I'15;64
- 3 Stg 9 Cr J'13-J'15;65
- 3 Stg 9 Cr J'15;65
- 3 Stg 9 Cr Rd G'17;76
- 3 Stg 9 Cr Rd G'23;76
- 3 Stg 9 Cr Rd I'17;76
- 3 Stg 9 Mn Rd G'17;76
- 3 Stg 9 Mn Rd H'15;64

-Banashankari
3 Stg 9 Mn Rd I'13;64
- 3 Stg 9 Mn Rd I'15-H'15;64
- 3 Stg 9 Mn Rd J'15;65
- 3 Stg 10 A Mn Rd J'15;65
- 3 Stg 10 Cr I'15;64
- 3 Stg 10 Cr J'15;65
- 3 Stg 10 Cr Rd G'17;76
- 3 Stg 10 Cr Rd J'17;77
- 3 Stg 10 Mn Rd G'17;76
- 3 Stg 10 Mn Rd H'15;64
- 3 Stg 10 Mn Rd I'13;64
- 3 Stg 10 Mn Rd I'15-H'15;64
- 3 Stg 10 Mn Rd J'15;65
- 3 Stg 100 Ft Ring Rd J'17-G'23;76,77
- 3 Stg 11 Cr I'15;64
- 3 Stg 11 Cr J'15;65
- 3 Stg 11 Cr Rd G'17;76
- 3 Stg 11 Mn Rd G'17;76
- 3 Stg 11 Mn Rd H'15;64
- 3 Stg 11 Mn Rd I'15;64
- 3 Stg 12 A Cr J'13-J'15;65
- 3 Stg 12 Cr J'13-J'15;65
- 3 Stg 12 Cr Rd G'17;76
- 3 Stg 12 Mn Rd G'17;76
- 3 Stg 12 Mn Rd H'15;64
- 3 Stg 12 Mn Rd I'15;64
- 3 Stg 13 Cr J'13-J'15;65
- 3 Stg 13 Cr Rd G'17;76
- 3 Stg 13 Mn Rd G'15;65
- 3 Stg 13 Mn Rd G'17;76
- 3 Stg 13 Mn Rd H'15;64
- 3 Stg 14 Cr Rd G'17-H'17;76
- 3 Stg 14 Mn Rd G'15;65
- 3 Stg 14 Mn Rd G'17;76
- 3 Stg 14 Mn Rd H'15-H'13;64
- 3 Stg 15 Cr Rd G'17-H'17;76
- 3 Stg 15 Mn Rd G'15;65
- 3 Stg 15 Mn Rd G'17-G'19;76
- 3 Stg 15 Mn Rd H'15-H'13;64
- 3 Stg 16 Cr Rd H'17;76
- 3 Stg 16 Mn Rd G'15;65
- 3 Stg 16 Mn Rd G'19;76
- 3 Stg 16 Mn Rd H'15-H'13;64
- 3 Stg 17 Cr Rd H'17;76
- 3 Stg 17 Mn Rd G'15;65
- 3 Stg 17 Mn Rd G'19;76
- 3 Stg 17 Mn Rd H'15-H'13;64
- 3 Stg 18 Cr Rd H'17;76
- 3 Stg 18 Mn Rd G'15;65
- 3 Stg 18 Mn Rd H'15-H'13;64
- 3 Stg 18 Mn Rd H'17-G'17;76
- 3 Stg 19 Cr Rd H'17;76
- 3 Stg 19 Mn Rd G'15;65
- 3 Stg 19 Mn Rd G'17-G'19;76
- 3 Stg 19 Mn Rd H'15-H'13;64
- 3 Stg 20 Mn Rd G'15;65
- 3 Stg 20 Mn Rd H'19-G'19;76
- 3 Stg 21 Mn Rd G'15;65
- 3 Stg 22 Mn Rd G'15;65
- 3 Stg P.W.D Rd L'15-J'13;64
- 3 Stg PHD Rd H'21;76
Banaswadi Rd I10-L16;30,31
Bangalore Bellary Rd A16-A10;28
Bangalore Bellary Rd A24-A18;18
Bangalore Bellary Rd A26-B32;10
Bannerghatta Rd D23-E17;81
Bannerghatta Rd E11,D15;69
Banswadi Rd M14-R16;32-33
Banswadi Rd S16-U14;34
Bapuji Ngr 2 Cr Rd J'7-J'5;52
Bapuji Ngr 3 Cr Rd J'7-J'5;52
Bapuji Ngr 4 Cr Rd J'7-J'5;52
Bapuji Ngr 5 Cr Rd J'7-J'5;52
Basappa Rd C7-D7;56,57
Basavanna Tmp St F15;69
Bashyam Rd C'5-C'1;54C-55C
Bazaar St F'20;16
Bazaar St G'20;15
Bazaar St H9,H11;70
Beeradevaragudi Ln C'5;55C
Beeragai Mutt Rd B'9;67
Beeredevaragudi Bedhi C3-C1;56
Beli Mazeed Rd C'5;55C
Beli Mutt Rd D'5,C'5;55B-55C
Bennur Banswadi Layout
- Inner Ring Rd K24;21
- 150 Ft Otr Ring Rd J24;21
- Henur Mn Rd J22-L24;21
Benson Cr Rd D12-E10;29
Benson Cr Rd D12-E10;29
Berlie St E7;57
Bharathinagar
- B St G8,G6;44
- E St G8;44
- K No.3 St F6;43
- K No.4 St F6;43
- M.Baz.St G6;44
- No. 5 St G6;44
- No. 6 St G6;44
- Police Ln A F6;43
- Police Ln B F6;43
- Police Ln C F6;43
- Police Ln D F6;43
- Q No.1 St F6;43
- Q No.2 St F6;43
Binnamangala
- 1 Stg 11 Mn Rd L2;45
- 2 Stg 11 A Cr J2;45
- 2 Stg 11 Cr J2;45
- 2 Stg 12 Cr J2;45
- 2 Stg 13 Cr J2;45
- 2 Stg 14 Cr J2;45
- 2 Stg 15 Cr K2;45
- 2 Stg 16 Cr K2;45
- 2 Stg 17 Cr K2;45
- 2 Stg 18 A Cr K2,K4;45
- 2 Stg 18 B Cr K2,K4;45
- 2 Stg 18 Cr K2;45
Binny Mill Layout
- 1 A Mn Rd I'3;53
- 1 B Mn I'3;53
- 1 C Mn I'3-I'5;53
- 1 D Mn I'3-I'5;53
- 1 Mn I'3;53
- 10 A Cr I'3;53
- 10 Cr I'3;53
- 2 Mn I'3-I'5;52,53
- 3 Mn I'5;53
- 3 Mn Rd I'3;53
- 4 A Cr J'3,J'5;52
- 7 A Cr J'3-I'3;52,53
- 7 Cr J'3;52
- 8 Cr I'3;53
- 9 Cr I'3;53
Binny Mill Rd D'5,C'5;54,55
Bore Bank Rd E10-F10;29
Bouroilon RdG12;30
Bradshaw St Nehrupuram F8;43
Brigade Rd E3-F1;57
Brigade St E7;57
Broadway Rd D8-E6;43
Brunton Rd G1-G3;58
Budda Vihara Rd H10-H12;30
Bugle Rock Rd D'13-C'13;66,67
Bull Tmp Rd D'15-D'9;66
Bull Tmp Rd 2 Cr Rd D'11-C'11;66-67
Byatarayanapura
- 1 Cr I'11;64
- 1 Cr J'11;65
- 1 Cr J'9-I'9;65,64
- 1 Cr Mys.Rd I'9;64
- 1 Cr Rd J'11,I'11;64,65
- 1 Mn Rd I'9;64
- 1 Mn Rd I'9;65
- 1 Mn Rd J'9-I'9;65,64

Byatarayanapura
- 2 Cr I'11;64
- 2 Cr I'9;64
- 2 Cr I'9;65
- 2 Cr J'11;65
- 2 Cr J'9-I'9;65,64
- 2 Cr Rd J'11,I'11;64,65
- 2 Mn Rd I'9;65
- 2 Mn Rd I'9;65
- 2 Mn Rd J'9-I'13;64,65
- 3 A Cr J'11;65
- 3 B Cr J'11;65
- 3 Cr J'11-I'11;64,65
- 3 Cr J'11;65
- 3 Cr J'9-I'9;65,64
- 3 Mn Rd J'9-I'13;64,65
- 4 Cr I'9;65
- 4 Cr J'11-I'11;64,65
- 4 Cr Rd J'11,I'11;64,65
- 4 Mn Rd J'9-I'13;64,65
- 5 Cr J'11-I'11;64,65
- 5 Cr J'9-I'9;65,64
- 5 Cr Rd J'11,I'11;64,65
- 5 Mn Rd J'9-I'13;64,65
- 6 Cr J'9-I'9;65,64
- 6 Cr Rd J'11,I'11;64,65
- 6 Mn Rd I'13;65
- A Cr I'9;65
- A Cr J'13-I'11;64,65
- A St I'9;64
- B Cr J'13-I'11;64,65
- B St I'9;64
- C Cr I'11;65
- D Cr I'11-I'13;65
- E Cr J'13-I'11;65
- East Rd I'9;65
- F Cr I'11;65
- 1 Mn Rd I'9-I'11;65
- 2 Mn Rd J'13-I'11;65
Bydra Halli A St E10;29
Bydra Halli B St E10;29
Bydra Halli Benson Rd E10;29
Bydra Halli C St E10,E12;29
Byrasandra Rd A17-B19;80

C

C.K.C. Double Rd B7-C7;56
C.K.C. Gdn Rd B5-B7;56
C.K.C. Layout
- 1 Cr Rd B7-C7;56
- 1 Cr Rd B7;56
- 1 Mn Rd B5-B7;56
- 2 Cr Rd B7;56
- 2 Cr Rd B7;56
- 2 A Cr Rd B7;56
- 3 Cr Rd B7;56
- 3 Cr Rd B7;56
- 4 Cr Rd A7-C7;56
- A Mn Rd B7;56
C.M. Ln C'5;55C
C.V.Raman Avenue D'18-A'18;16,17
Cambridge Rd J3;59
Cambridge Rd J5-J1;59
Cart Stand Rd C'5;55C
Castle St E3-F3;57
Casurina St G8;44
Central Bazar
- 1 Cr E6-F6;43
- 2 Cr E8;43
- 2 Rd F6-F8;43
- 3 Cr E8-F8;43
- 3 Rd E6;43
- K.No.4 St E6;43
- L.No.10 St F6;43
- Lal M.B St E6-F6;43
- Lal M.C St E6-F6;43
- Lal Majid St E6-F6;43
- M.C St E6-F6;43
- Old K.Palya Rd E6;43
- SH G St E6;43
Central St D7;57
Central St E2-E4;43
Central StF10;29
Chaluvadipalya Rd D'5,E'5;55B
Chamarajpet
- 1 Cr C'7;55C
- 1 Cr Rd F'7;55A
- 1 Mn Rd F'7;55A
- 2 Cr D'7;55B
- 2 Cr Rd F'7;55A
- 2 Mn Rd D'7-E'7;55A-55B
- 3 Cr D'7;55B
- 3 Mn Rd C'7-F'7;55C-55A
- 4 Cr D'7;54C
- 4 Mn Rd C'7-F'7;55A-55C
- 5 Cr D'7;55C
- 5 Mn Rd F'9-C'9;66,67
- 6 Cr E'7;55B
- 7 Cr E'7;55B
- 8 Cr E'7;55A
- 9 Cr F'7;55A
Chandini Chowk Rd D4-E6;43
Chandra Layout
- 1 Ph 1 Stg 1 Cr Rd L'7;53
- 1 Ph 1 Stg 1 E Cr Rd K'5;53
- 1 Ph 1 Stg 1 F Cr Rd K'5;53
- 1 Ph 1 Stg 1 Mn Rd K'7-L'5;53
- 1 Ph 1 Stg 10 Cr Rd L'7;53
- 1 Ph 1 Stg 11 Cr Rd L'7;53
- 1 Ph 1 Stg 12 Cr Rd L'7;53
- 1 Ph 1 Stg 12 Mn Rd K'7;53
- 1 Ph 1 Stg 13 A Mn Rd K'7;53
- 1 Ph 1 Stg 13 B Mn Rd K'7;53
- 1 Ph 1 Stg 13 Cr Rd L'7;53
- 1 Ph 1 Stg 13 Mn Rd K'7;53
- 1 Ph 1 Stg 14 Cr Rd L'7;53
- 1 Ph 1 Stg 14 Mn Rd K'7;53
- 1 Ph 1 Stg 15 Cr Rd L'7;53
- 1 Ph 1 Stg 16 Cr Rd L'7;53
- 1 Ph 1 Stg 2 Cr Rd L'7;53
- 1 Ph 1 Stg 2 Mn Rd L'7;53
- 1 Ph 1 Stg 3 Cr Rd L'7;53
- 1 Ph 1 Stg 3 Mn Rd L'7;53
- 1 Ph 1 Stg 4 Cr Rd L'7;53
- 1 Ph 1 Stg 5 Cr Rd L'7;53
- 1 Ph 1 Stg 6 Cr Rd L'7;53
- 1 Ph 1 Stg 7 Cr Rd L'7;53
- 1 Ph 1 Stg 7 Mn Rd L'5-K'5;53
- 1 Ph 1 Stg 8 Cr Rd L'7;53
- 1 Ph 1 Stg 9 Cr Rd L'7;53
Channakrishnappa Rd A'12;27
Channasandra Vil Rd P16,Q16;32-33
Charles Campbel Rd I10,J10;30,31
Charlesston St I12;30
Chickpet
- 1 Cr A'1;54D
- 1 Cr B'3;54C
- 1 Cr BT St A'3;54D
- 1 Cr RT St A'3;54D
- 2 Cr B'1;54C
- 2 Cr B'3;54C
- 20 Cr B'1;54C
- 26 Cr B'3;54D
- 27 Cr B'3;54D
- 3 Cr B'1;54C
- 3 Cr B'3;54C
- 5 Cr B'3;54C
- AM Ln 1st Cr B'3;54D
- AM Ln 6 Cr B'3;54D
- BT St A'3;54D
- DK.Ln B'3;54D
- DK.Ln 1 Cr B'3;54D
- Dargipet B'3;54D
- Lingappa Ln B'3;54D

Chickpet
- MP Ln 1 Cr B'3;54D
- MP Ln 2 Cr B'3;54D
- Maramma Tmp 1 Cr B'3;54D
- SKR Ln B'1;54C
- Venkataswamyji Ln B'3;54D
- 1 Cr B'1;54D
- 11 Cr B'3;54D
- 12 Cr B'3;54D
- 13 Cr B'3;54D
- 2 Cr A'3;54D
- 2 Cr B'1;54D
- 2 Cr B'3;54D
- 23 Cr B'1,B'3;54D
- 23 Cr B'3;54D
- 24 Cr B'1,B'3;54D
- 24 Cr B'3;54D
- 25 Cr B'3;54D
- 25 Cr B'3;54D
- 26 Cr B'3;54D
- 26 Cr B'3;54D
- 27 Cr A'3;54D
- 27 Cr B'3;54D
- 28 Cr B'3,A'3;54D
- 29 Cr A'3;54D
- 3 Cr A'1,A'3;54D
- 3 Cr B'1,A'1;54D
- 30 Cr A'3;54D
- 31st Cr A'3;54D
- 32 Cr A'3;54D
- 4 Cr B'3,B'1;54D
- 5 Cr B'1;54D
- 6 Cr B'1;54D
- 7 Cr B'1;54D

Chikanna Gdns 1 Cr C'9;67
Chikanna Gdns 2 Cr D'9-C'9;66,67
Chikanna Gdns 3 Cr D'9-C'9;66,67
Chikka Banasawadi
- 1 A Cr N14,O14;32
- 1 A Mn Rd P12;33
- 1 A Mn Rd P12;33
- 1 A Mn Rd P14,O14;32
- 1 A Mn Rd Q12;33
- 1 AA Cr Rd Q12;33
- 1 AB Cr Rd Q12;33
- 1 B Cr Rd Q12;33
- 1 B Mn Rd P14,O14;32
- 1 C Cr Rd Q12;33
- 1 C Mn Rd P14,O14;32
- 1 Cr N14,O14;32
- 1 G Mn Rd P12;33
- 1 Mn Rd N'16;32
- 1 Mn Rd Q10,O14;32,33
- 2 A Cr N14,O14;32
- 2 A Cr P12;33
- 2 A Mn Rd P16,Q16;32,33
- 2 A Mn Rd Q12;33
- 2 B Cr N14,O14;32
- 2 B Cr P12;33
- 2 B Mn Rd N'16;32
- 2 B Mn Rd P16,Q16;32,33
- 2 C Cr O14;32
- 2 C Cr P12;33
- 2 Cr N14,O14;32
- 2 Cr P12,Q12;33
- 2 D Cr N'16;32
- 2 G Mn Rd N'16,N'14;32
- 2 Mn Rd N'16,N14;32
- 2 Mn Rd P12,Q12;33
- 2 Mn Rd P16,Q16;32,33
- 3 A Cr N'16;32
- 3 A Cr P12;33
- 3 A Cr Rd R14;33
- 3 A Mn Rd O'16;32
- 3 B Cr P12;33
- 3 B Cr Rd R14;33
- 3 B Mn Rd O'16;32
- 3 C Cr P12;33
- 3 C Cr Rd R16;33
- 3 C Mn Rd N'14;32
- 3 Cr O14;32
- 3 Cr P12;33
- 3 Cr Rd Q14,R14;33
- 3 D Cr N'16;32
- 3 D Cr P14;33
- 3 D Cr Rd R16;33
- 3 E Cr P14;33
- 3 E Cr Rd K16;33
- 3 Mn Rd N'14;32
- 3 Mn Rd O'16;32
- 3 Mn Rd O16,Q16;32,33
- 4 A Cr N16,O14;32
- 4 A Cr Rd P14;33
- 4 A Mn Rd O'16;32
- 4 A Mn Rd O14;32
- 4 B Cr O16,O14;32
- 4 B Cr Rd P14;33
- 4 B Mn Rd O'16,O14;32
- 4 B Mn Rd O14;32
- 4 C Cr Rd P14;33
- 4 C Mn Rd O'16,O14;32,33
- 4 C Mn Rd O14;32
- 4 Cr N'16;32
- 4 Cr N16,O14;32
- 4 Cr Rd P14;33
- 4 Cr Rd R16;33
- 4 Mn Rd O'16;32
- 4 Mn Rd O14;32
- 4 Mn Rd R14-R16;33
- 5 A Cr O16;32
- 5 A Cr Rd O14;32
- 5 B Cr O16;32
- 5 Cr O16;32
- 5 Cr Rd N'16,O'16;32
- 5 Cr Rd P14;32,33
- 5 Cr Rd Q16,R16;33
- 5 Mn Rd Q'16,O14;32,33
- 6 A Cr O'16,P16;32
- 6 B Cr P16;33
- 6 C Cr P16;33
- 6 Cr O'16,P16;32
- 6 D Cr P16;33
- 7 Cr P16;33
- Ring Rd Q10,Q12;33

Chikka Bz St D6-E4;43
Chikka Tmp St A3;56
Chikkalakshmaiah Lyt 1 Mn F17;81
Chikkalakshmaiah Lyt 2 Mn F17;81
Chikkalakshmaiah Lyt 3 Mn F17;81
Chinmayananda Hospita Rd J2-N2;45-46
Chinnappa Garden
- 1 Cr E12;29
- 1 Mn Rd D14-E12;29
- 1 Mn Rd D16-D14;29
- 11 Cr Rd E14;29
- 12 Cr Rd E14;29
- 13 Mn Rd E14;29
- 14 Mn Rd D14-E14;29
- 2 Cr E12;29
- 3 Cr E14;29
- 3 Mn Rd D14-E14;29
- 4 Cr E14;29
- 4 Mn Rd D14-E14;29
- 5 Cr E14;29
- 6 Cr D14,E14;29
- 7 Cr Rd D14-E14;29
- 8 Cr Rd D14-E14;29
- 9 Cr Rd E14;29
- Rd D12-E14;29

Chinnaswamy Md.Rd Tasker Tn D6;43
Chinnaswamy Pillai Rd J12,J14;31
Chord Rd G'16;25
Chord Rd K'7-H'1;52,53
Chowdeswari Tmp St A'3;55

Chowlur Palya
- 1 Mn Rd G'3;53
- 2 Mn Rd G'3;53
- 3 Mn Rd G'3;53
- 4 Mn Rd G'3;53
- 5 Mn Rd G'3;53
- 6 Mn Rd G'3;53
- 7 Mn Rd G'3;53
- 12 Cr G'3;53
- 13 Cr G'3;53
- 15 Cr G'3;53
- 13 Cr I'5-I'3;53
- 14 Cr I'5;53
- 16 Cr G'3;53
- 17 Cr G'3;53
- 18 Cr G'3;53
- 19 Cr G'3;53
- 20 Cr G'3;53
- 21 Cr G'3;53
- 22 Cr G'3-H'3;53
- C Ln G'3;53
Church Rd B'15-B'13;67
Church St D1-F1;57
Clapaum St E5;57
Clarke A St G6;44
Clarke B St G6;44
Clarke C St G6;44
Clarke Rd G12,G14;30
Cline Rd H12-I12;30
Clovarava RdG12;30
Cockburn Rd E8;43
Coles Rd F10;29
Coles Rd G10,H10;30
Colonel hill Rd D8-e8;43
Commander Issariath Rd F3-F1;57
Commercial Street
- F4-E4;43
- 1 Mn Rd F6;43
- E No.1st St E4-E6;43
- E No.2 St F4;43
- E No.3 St F4;43
- E No.4 St F4;43
- L No.3 St E4;43
- L.No.6 St E6-F6;43
- L.No.7 St E6-F6;43
- L.No.8 St F6;43
- M No.1 St E4-E6;43
Compensation Rd G4 44
Convent Rd E3-E5;57
Cooks Rd H12,H14;30
Cooks Rd A F6-F8;43
Cooks Rd B-1 St F6-F8;43
Cooks Rd B-2 St F6-F8;43
Cooks Town
- 1 Cr H12;30
- 1 Cr I14;30
- 1 Cr D'Costa Lyt I12,J12;30
- 1 Mn Rd H12;30
- 2 Cr H12;30
- 2 Cr I14;30
- 2 Cr Hutchins Rd I14;30
- 2 Mn Rd H12,H14;30
- 3 Cr H12;30
- 3 Cr I14;30
- 3 Cr Hutchins Rd I14;30
- 4 Cr H14;30
- 4 Cr Hutchins Rd I14;30
- 5 Cr Hutchins Rd I16,I14;30
- 6 Cr Hutchins Rd I14;30
Cottonpet
- 1 Cr D'5;55B
- 1 Cr T.D. Ln D'1;54B
- 1 SC Ln D'3-C'3;54B-54C
- 2 Cr C'3;54C
- 2 Cr D'5;55B
- 2 SC Ln D'3,C'3;54B-54C
- 3 Cr D'5;55B
- 4 Cr D'5;55B
- 5 Cr Rd D'5;55D
- 6 Cr D'5;55B
- B.R. Ln C'3;54C
- Binny Mill Rd D'3;54B
- G.B. Setty Ln D'3,C'3;54B-54C
- G.P. Ln D'3-C'3;54B-54C
- No.1 MM Ln D'3,C'3;54B-54C
- No.2 MM Ln D'3,C'3;54B-54C
- No.3 MM Ln D'3,C'3;54B-54C
- SV Ln D'5;55B
- T.M. Ln D'3,C'3;54C
- Thota Devara Ln D'3-C'1;54B-54C
- VN Ln D'5;55B
Crescent Rd A'4-A'6;41
Crescent Rd C'6;42
Cubbon Pk Edward Rd C6-D6;42,43
Cubbon Pk Mn Guard Cr Rd F2-F4;43
Cubbon Rd C4-F2;42,43
Cubbon Rd G1;58
Cubbonpet
- 13 Cr A'3;54D
- 14 Cr A'3;54D
- 15 Cr A'3;54D
- 16 Cr A'3;54D
- 17 Cr A'3;54D
- 18 Cr A'3;54D
- 19 Cr A'3;54D
- 20 Cr A'3;54D
- 21 Cr A'3;54D
- Main Rd A3-A5;56
- Mn Rd A'3;54D
Cunningham Rd A8-D4;42,43
Cunningham Rd C'6;42
Curlee St E7;57
Curve Rd Tasker Tn D6-D4;43

D

D. Mdr. St G4;44
D. Mdr.Rd I2;44
D.K. Ln B'3;54B
D.R.N. Ln A'5;55D
D.S. Ln A'5;55D
D.S. Ln B'3;54D
D.T. St B'9;67
Dasappa Rd A3;56
Dasappa RdA'17;79
Dasarahalli Rd. G'13;65
Dattatreya 1 Mn D.B. Blk E'11;66
Dattatreya 2 Mn Rd E'11-E'9;66
Dattatreya Rd D'13;66
Dattatreya Rd E'11-E'9;66
Dattatreya Rd 4 Cr Rd E'11;66
Dattatreya Temple
- 1 Cr A'10,B'10;27
- 1 Cr B'10;27
- 1 Cr B'10;27
- 1 Cr B'12-B'10;27
- 1 Cr M.Blk B'10;27
- 1 Mn Rd KB Extn A'10;27
- 2 Cr A'10,B'10;27
- 2 Cr B'10;27
- 2 Cr B'10;27
- 2 Cr B'10;27
- 2 Cr Rd B'10,A'10;27
- 2 Mn Rd A'10;27
- 2 St B10;27
- 3 Cr A'10,B'10;27
- 3 Cr B'10;27
- 3 Cr B'12-B'10;27
- 3 Cr Rd B'10,A'10;27
- 4 Cr A'10,B'10;27
- 4 Cr B'10;27
- 4 Cr B'10;27
- 5 Cr A'10,B'10;27
- 5 Cr B'10-D'10;26,27
- 5 Cr B'10;27

Dattatreya Tmp
- 6 Cr A'10,B'10;27
- 6 Cr B'10;27
- 7 Cr A'10,B'10;27
- 7 Cr B'10;27
- 7 Cr B'10;27
- 8 Cr A'10,B'10;27
- 8 Cr B'10;27
- 9 Cr C'10-B'10;27
- A Mn Rd A'10,B'10;27
- A Mn Rd B'10;27
- A St C'10;27
- Anjaneya 1 St B'10;27
- Anjaneya 2 St B'10;27
- B Mn Rd A'10,B'10;27
- B Mn Rd B'10;27
- B St C'10;27
- C Mn Rd A'10,B'10;27
- C Mn Rd B'10;27
- C St B'10;27
- Coconut Av Rd C'10,C'12;27
- D Mn Rd B'10;27
- E Mn Rd B'10;27
- East Link Rd B10;27
- F Mn Rd B'10,B'12;27
- G Mn Rd B'10,B'12;27
- Nagappa St C'10;27
- Pipe line Cr B'10;27
Davis Rd I12-G14;30
Dayanathachar St E'9;66
Defence Clny 5 Mn Rd M1-N1;60
Defence Clny 6 Mn Rd M1-N1;60
Deepanjali Nagar
- 1 Cr J'9;64
- 1 Cr J'9;64
- 1 Cr K'11-K'9;64
- 1 Mn Rd J'9;64
- 1 Mn Rd K'9,J'9;64
- 2 Cr J'9;64
- 2 Cr K'9;64
- 2 Mn Rd K'9,J'9;64
- 3 Cr J'9;64
- 3 Cr K'9;64
- 4 Cr K'11-K'9;64
- 5 Cr J'9;64
- 5 Cr K'11-K'9;64
- 6 Cr J'9;64
- 6 Cr K'11-K'9;64
- 6 Mn Rd J'9;64
- 7 Cr K'9;64
- 8 Cr K'9;64
- 9 Cr K'9;64
- Chord Rd J'11-K'9;64
- Link Rd K'11-K'9;64
Devara Jeevanahalli Rd F18;18
Devarajeevanahalli
- 1 Cr G18,H18;20
- 1 Mn Rd G18;20
- 1 Mn Rd H20;20
- 10 Mn Rd H18;20
- 2 Cr G18;20
- 2 Mn Rd G18;20
- 3 Cr G18;20
- 4 Cr G18;20
- 4 Mn Rd G18,H18;20
- 5 Cr G18;20
- 5 Mn Rd G18,H18;20
- 6 Cr G18;20
- 6 Mn Rd G18,H18;20
- 9 Mn Rd H18;20
- Rd E16-F16;29
- Rd G16;30
Dhanavanthri Rd B'2-B'4;41
Dharmaraja Koil Rd F6-F4;43
Dhobighat Rd F'11-D'9;67
Diagonal Rd C'21-A'19;79
Dickenson Cr Rd G4;44
Dickenson Cr Rd G4;44
Dickenson Rd G1;58
Dickenson Rd G4-G2,;44
Dinnur RdC22-D22;18,19
Dispensary Rd B'9;67
Dispensary Rd F4-E4;43
District Office Rd A'1-A'3;54D
District Office Rd A3;56
Doddanekkundi Vlg XI;63
Domlur
- 1 Cr M9;72
- 1 Cr M9;72
- 1 C Cr Rd M7;60
- 1 C Mn Rd L7;59
- 1 Cr Rd L7;59
- 1 Cr Rd L7;59
- 1 Mn Rd L7;59
- 1 Stg 1 A Cr L7;59
- 1 Stg 1 A Mn Rd L7;59
- 1 Stg 1 B Cr L7;59
- 1 Stg 1 B Mn Rd L7;59
- 1 Stg 1 C Mn Rd L7;59.
- 1 Stg 1 D Mn Rd L7;59
- 1 Stg 3 A Cr L7;59
- 11 Cr Rd M7;60
- 12 Cr Rd M7;60
- 13 Cr Rd M7;60
- 14 Cr Rd M7;60
- 2 A Mn Rd M9;72
- 2 B Mn Rd M9;72
- 2 Cr M9;72
- 2 A Mn Rd L7;59
- 2 Cr Rd L7;59
- 2 Stg 1 A Cr Rd M5;60
- 2 Stg 1 B Cr Rd M5;60
- 2 Stg 1 Cr Rd M5;60
- 2 Stg 1 Mn Rd L5;59
- 2 Stg 1 Mn Rd M5;60
- 2 Stg 10 Cr L5-L3;59
- 2 Stg 12 Cr L5-L3;59
- 2 Stg 13 B Cr L3;59
- 2 Stg 13 D Cr L3;59
- 2 Stg 2 A Cr Rd M5;60
- 2 Stg 2 Cr Rd M5;60
- 2 Stg 2 Mn Rd M5;60
- 2 Stg 3 A Cr L3-L5;59
- 2 Stg 3 B Cr L3;59
- 2 Stg 3 Cr L5;59
- 2 Stg 3 Mn Rd M5;60
- 2 Stg 4 Mn Rd L5;59
- 2 Stg 4 Mn Rd M5;60
- 2 Stg 5 Mn Rd M5;60
- 2 Stg 8 Cr L5;59
- 2 Stg 9 Cr L5-L3;59
- 2 Stg Service Rd L5;59
- 3 Cr M9;72
- 3 Mn Rd M9;72
- 3 Cr Rd L7;59
- 3 Mn Rd L7;59
- 4 Cr M9;72
- 4 Cr Rd L7;59
- 5 Cr M9;72
- 5 Cr Rd L7;59
- 6 Cr M9;72
- 7 Cr M9;72
- 7 Cr Rd M7;60
- 8 Cr Rd M7;60
- 1 D Mn Rd M7;60
- 1 E Mn Rd M7;60
- 1 Mn Rd M7;60
- 2 A Mn Rd M7;60
- 2 B Mn Rd M7;60
- Service Rd M7;60
Dr.Ambedkar Veedhi B2-C4;42
Dr.T.C.M. Royan Rd D'5-C'1;54C-55B

E

Eagle St E7;57
East Anjaneya Tmp Rd C'15-D'13;67,66
East Circle Rd B'11-A'11;67
East End Rd C.23-C.21;80
East St D7-D5;57
East of Chord Rd K'7-H'1;52,53
Ebrahim Sahib St F4;43
Ejjipur Rd G9-I11;70
Elephant Rock Rd A'-19-A'-17;79
Ex-Servicemen Clny C22;18

F

F.W.C. 1 Cr A7;56
F.W.C. 2 Cr A7;56
Fort Rd B3-C5;56
Fraser Tn B St F10;29
Fraser Tn C St F10,F12;29
Fraser Tn D St F10;29
Fraser Tn E St F10;29
Fraser Tn F St F10;29
Fraser Tn G St F10;29
Fruit St G6;44

G

G.A.Ln A'3;54D
G.K. Swamy St B'3;55D
Gamara A Ln A'3,A'5;55D
Gamara A Ln A5;56
Gandhi Bz St D'11-C'13;66,67
Gandhinagar
- 1 Cr Rd A'1-B'1;54D
- 1 Mn Rd B'1-A'1;54D
- 1 Mn Rd B'2-A'2;41
- 2 Cr Rd A'1-B'1;54D
- 2 Mn Rd B'1;54D
- 2 Mn Rd B'2-A'2;41
- 3 Mn Rd B'1;54C
- 3 Mn Rd B'2;41
- 4 Mn Rd B'1;54C
- 5 Mn Rd B'1;54C

Ganga B.M. Ln A'5;54C
Gangadhara Chetty Rd G4-H2;44
Gangamma Ln C Ln B'7-A'7;55D
Gangenahalli
- 1 A Mn Rd A20;18
- 1 B Mn Rd A20;18
- 1 C Mn Rd A20;18
- 1 D Mn Rd A20;18
- 1 E Mn Rd A20;18
- 2 Cr A22;18
- 3 Cr A22;18
- 3 Cr Rd A22;18
- 3 Mn Rd A20-B22;18
- 4 Cr Rd A20-B20;18
- 4 Mn Rd A20-B22;18
- 5 Mn Rd A20-B22;18
- 1 Cr Rd A20,B20;18
- 1 Cr Rd A22;18
- 1 Cr Rd A22;18
- 1 Mn Rd A20-A24;18
- 1 Mn Rd A20-B22;18
- 1 Mn Rd A24,B24;18
- 10 Cr Rd A24-B24;18
- 10 Cr Rd B20,B22;18
- 2 Cr Rd A20,B20;18
- 2 Cr Rd A22;18
- 2 Mn Rd A20-;18
- 2 Mn Rd A20-A24;18
- 3 Cr Rd B20;18
- 3 Mn Rd A20-B22;18
- 3 Mn Rd A22,A24;18
- 3 Mn Rd A22,A24;18
- 4 Cr Rd A22;18
- 4 Mn Rd A20;18
- 4 Mn Rd A22-A24;18
- 5 Cr Rd A22-B22;18
- 5 Cr Rd B20;18
- 5 Mn Rd A20-B22;18
- 5 Mn Rd A22-A24;18
- 6 Cr Rd A22;18
- 6 Cr Rd B20;18
- 6 Mn Rd A20-B22;18
- 6 Mn Rd A22-A24;18
- 7 Cr Rd A22-B22;18
- 7 Cr Rd B20;18
- 7 Mn Rd A20-B20;18
- 7 Mn Rd A22-A24;18
- 8 Cr Rd A22;18
- 9 Cr Rd A24;18
- 9 Cr Rd B20;18
- Mn Rd A20-B22;18

Gavipur Rd E'13-D'13;66
Gavipur Vlg 1 Cr F'13;66
Gavipur Vlg 2A St F'13;66
Geddalahalli
- 10 Cr Rd B'18;17
- 11 Cr Rd B'18;17
- 12 Cr Rd C'18-B'18;17
- 12 Mn Rd A'18-B'18;17
- 13 Mn Rd A'18-B'18;17
- 14 Mn Rd A'18-B'18;17
- 15 Mn Rd A'18-B'18;17
- 5 Cr Rd A'18;17
- 7 Cr Rd B'18;17
- 8 Cr Rd B'18;17
- 9 Cr Rd B'18;17

Geethanjali Lyt 1 Cr Rd P1;61
Geethanjali Lyt 2 Cr Rd P1;61
Geethanjali Lyt 3 Cr Rd P1;61
Girls School St B'8;41
Girls School St 1 Cr Rd B'8;41
Girls School St 2 Cr Rd 8B'8;41
Godown St B'5;55C
Gopalapuram
- 1 Cr Rd E'2;40
- 2 Cr Rd E'2;40
- 3 Cr Rd F'2;40
- 4 Cr Rd F'2;40
- 5 Cr Rd F'2;40
- 6 A Cr Rd F'2;40
- 6 Cr Rd F'2;40
- 7 Cr Rd F'2;40
- 8 A Cr Rd F'2;40
- 8 B Cr Rd F'2;40
- A Cr Rd F'2;40
- B Cr Rd F'2;40
- C Cr Rd F'2;40
- D Cr Rd F'2;40
- E Cr Rd F'2;40
- New Cr Rd F'2;40

Gover Rd H10,H12;30
Govindappa Rd D'13-A'13;66,67
Gowthampuram
- 1 Cr Rd I3,J3;59-58
- 1 Cr Rd J3;59
- 1 Mn Rd I3-J3;58,59
- 2 Cr Rd I3,J3;59-58
- 2 Cr Rd J3;59
- 2 Mn Rd I3-J3;58-59
- 3 Cr Rd J3;59
- 3 Mn Rd I3-J3;58-59
- 4 Cr Rd I3;58
- 4 Cr Rd J3;59
- 5 Cr Rd I3;58
- 5 Cr Rd J3;59
- 6 Cr Rd I3;58
- 7 Cr Rd I3;58
- 8 Cr Rd I3;58
- Rd I3-J3;58,59

Gramadevat Tmp St A'11;67

Gramadorthagudi St F15;69
Grant Rd C1-D1;56,57
Grove P St G8;44
Guddadahalli
- 4 Cr G'5;53
- 5 Cr G'5;53
- 7 A Cr H'5;53
- 7 B Cr H'5;53
- 7 C Cr H'5;53
- 7 D Cr H'5;53
- 7 E Cr H'5;53
- 16 Cr H'5;53
Gundappa (Dr) Rd C'15-C'13;67
Gundupanth St B'3,B'5;55C
Gurappanapalya
- 1 Mn Rd D23,E23;81
- 2 Cr F23;81
- 2 Mn Rd D23,E23;81
- 3 Mn Rd D23,E23;81
- 4 Mn Rd D23,E23;81
- 5 Mn Rd D23,E23;81
- 6 Mn Rd D23,E23;81
- Mn Rd F23;81

H

H.B. Samaja Rd C'13-A'13;67
H.C. Payappa Gdn Rd C8-E6;42,43
H.K.N.B. Abdul Rahiman Rd G7;58
H.M.T Layout
- 1 Cr Rd B24;18
- 10 Cr Rd C24;18
- 10 Mn Rd C22;18
- 2 Cr Rd B24;18
- 3 Cr Rd B24;18
- 4 Cr Rd B24;18
- 5 A Mn Rd C24;18
- 5 B Mn Rd C24;18
- 5 Cr Rd B24-C24;18
- 6 A Mn Rd C24;18
- 6 B Mn Rd C24;18
- 6 Cr Rd B24;18
- 7 A Cr Rd C24;18
- 7 Cr Rd B22-C24;18
- 7 Mn Rd C24;18
- 8 A Mn Rd C22;18
- 8 Cr Rd C24-C22;18
- 8 Mn Rd B24-C24;18
- 9 Cr Rd C24;18
- 9 Mn Rd C22;18
- P&T Clny 1 Cr Rd B20-C22;18
- P&T Clny 11 Cr Rd C20-C22;18
- P&T Clny 12 Cr Rd C20-C22;18
- P&T Clny 14 Cr Rd C20-C22;18
- P&T Clny 15 Cr Rd C20;18
- P&T Clny 2 Cr Rd B20-C22;18
- P&T Clny 2 Mn Rd B20-C20;18
- P&T Clny 3 Cr Rd C20-C22;18
- P&T Clny 3 Margsa Rd B20-C20;18
- P&T Clny 4 Cr Rd C20-C22;18
- P&T Clny 4 Mn Rd B22-C20;18
- P&T Clny 5 Cr Rd C20-C22;18
- P&T Clny 5 Mn Rd C22;18
- P&T Clny 6 Cr Rd C20-C22;18
- P&T Clny 7 Cr Rd C20-C22;18
- P&T Clny 8 Cr Rd C20-C22;18
- P&T Clny 9 Cr Rd C20-C22;18
HMT Rd E'20-E'24;16
HMT Rd F'26-F'32;8
H.Siddaiah Rd A'9;67
H.Siddiah Rd A9-D13;68,69
H.A.L.
- 2 Stg 1 Cr Rd M2;46
- 2 Stg 1 Mn Rd M2;46
- 2 Stg 2 Mn Rd M2;46
- 2 Stg 3 Mn Rd M2-N2;46
- 2 Stg 4 Mn Rd M2-N2;46
- 2 Stg 5 Cr Rd M2;46
- 2 Stg 5 Mn Rd M2;46
- 2 Stg 7 Cr Rd M2;46
- 2 Stg 80 Feet Rd N6-N2;46
- 2 Stg 9 Mn Rd M2;46
- 2 Stg 1 A Cr Rd M5;60
- 2 Stg 1 B Cr Rd N5;60
- 2 Stg 1 C Cr Rd M5;60
- 2 Stg 1 Cr Rd M3-M1;60
- 2 Stg 1 Cr Rd M3-M5;60
- 2 Stg 1 Cr Rd M5-M3;60
- 2 Stg 10 Mn Rd M1-N1;60
- 2 Stg 11 Mn Rd M1-N1;60
- 2 Stg 12 A Mn Rd M3;60
- 2 Stg 12 A Mn Rd N3;60
- 2 Stg 12 B Mn Rd M3-N3;60
- 2 Stg 12 Mn Rd M3-N1;60
- 2 Stg 12 Mn Rd M3;60
- 2 Stg 12 Mn Rd N3;60
- 2 Stg 13 A Mn Rd N3;60
- 2 Stg 13 B Mn Rd M3;60
- 2 Stg 13 B Mn Rd N3;60
- 2 Stg 13 C Mn Rd M3;60
- 2 Stg 13 E Mn Rd M3;60
- 2 Stg 13 F Mn Rd M3;60
- 2 Stg 13 G Mn Rd M3;60
- 2 Stg 13 H Mn Rd M5;60
- 2 Stg 13 Mn Rd M3-N3;60
- 2 Stg 13 Mn Rd M3;60
- 2 Stg 14 A Mn Rd M3-N3;60
- 2 Stg 14 A Mn Rd N3;60
- 2 Stg 14 Mn Rd M3-N3;60
- 2 Stg 14 Mn Rd N3;60
- 2 Stg 15 Mn Rd M3-N3;60
- 2 Stg 16 A Mn Rd M3-N5;60
- 2 Stg 16 B Mn Rd N5;60
- 2 Stg 16 C Mn Rd M5.N5;60
- 2 Stg 16 D Mn Rd M5.N5;60
- 2 Stg 16 E Mn Rd M5-N5;60
- 2 Stg 16 F Mn Rd M5-N5;60
- 2 Stg 16 Mn Rd M3-N5;60
- 2 Stg 17 Mn Rd M5-N5;60
- 2 Stg 18 A Mn Rd M5-N5;60
- 2 Stg 18 B Mn Rd M5-N5;60
- 2 Stg 18 C Mn Rd M5;60
- 2 Stg 18 D Mn Rd M5;60
- 2 Stg 18 E Mn Rd M5;60
- 2 Stg 18 Mn Rd M5-N5;60
- 2 Stg 19 Mn Rd N5;60
- 2 Stg 2 A Cr Rd N3-N5;60
- 2 Stg 2 Cr Rd M1;60
- 2 Stg 2 Cr Rd M5;60
- 2 Stg 2 Cr Rd N3-M5;60
- 2 Stg 3 Cr Rd M1;60
- 2 Stg 3 Cr Rd M5;60
- 2 Stg 3 Cr Rd M5;60
- 2 Stg 4 Cr Rd M1;60
- 2 Stg 4 Cr Rd M5;60
- 2 Stg 5 Cr Rd M5;60
- 2 Stg 5 Cr Rd N1;60
- 2 Stg 6 Cr Rd N1;60
- 2 Stg 6 Cr Rd N5-N7;60
- 2 Stg 7 Cr Rd N1;60
- 2 Stg 7 Mn Rd M1-N1;60
- 2 Stg 8 Cr Rd N1;60
- 2 Stg 8 Mn Rd M1-N1;60
- 2 Stg 9 Cr Rd N1;60
- 2 Stg 9 Mn Rd M1;60
- 2 Stg Service Rd M5;60
- 3 Stg 1 A Mn Rd Q5;61
- 3 Stg 1 Cr Rd P5-Q5;61
- 3 Stg 1 Mn Rd Q3-P5;61
- 3 Stg 2 A Cr Rd Q5;61
- 3 Stg 2 Cr Rd P5-Q5;61
- 3 Stg 2 Mn Rd Q5;61
- 3 Stg 3 Mn Rd Q5;61
- 3 Stg 4 A Mn Rd Q5;61
- 3 Stg 4 B Mn Rd Q5;61

HAL
- 3 Stg 4 Mn Rd Q5;61
- 3 Stg 5 Mn Rd Q5;61
- 3 Stg 1 Cr Rd O3;60
- 3 Stg 10 Mn Rd N3-Q3;60,61
- 3 Stg 14 Mn Rd O3;60
- 3 Stg 15 Mn Rd O3-O5;60
- 3 Stg 2 Cr Rd O3-N5;60
- 3 Stg 2 Mn Rd N1-O1;60
- 3 Stg 3 Cr Rd O3;60
- 3 Stg 3 Mn Rd O1;60
- 3 Stg 4 A Cr Rd O3;60
- 3 Stg 4 B Cr Rd O3;60
- 3 Stg 4 C Cr Rd O3;60
- 3 Stg 4 Cr Rd O1-O3;60
- 3 Stg 4 Cr Rd O3;60
- 3 Stg 4 D Cr Rd O3;60
- 3 Stg 4 E Cr Rd O3;60
- 3 Stg 4 Mn Rd N1-P1;60,61
- 3 Stg 5 A Mn Rd O1;60
- 3 Stg 5 B Cr Rd O1;60
- 3 Stg 5 C Cr Rd O1;60
- 3 Stg 5 Cr Rd O3;60
- 3 Stg 5 Cr Rd O3;60
- 3 Stg 5 D Cr Rd O1;60
- 3 Stg 5 Mn Rd N1-O1;60
- 3 Stg 6 A Cr Rd O1;60
- 3 Stg 6 B Cr Rd O1;60
- 3 Stg 6 C Cr Rd O1;60
- 3 Stg 6 Cr Rd O1-O3;60
- 3 Stg 6 Cr Rd O3-O7;60
- 3 Stg 6 Mn Rd N1-O1;60
- 3 Stg 7 Cr Rd O1-O3;60
- 3 Stg 7 Cr Rd O1-O3;60
- 3 Stg 7 Cr Rd O3;60
- 3 Stg 7 Mn Rd O1;60
- 3 Stg 8 A Mn Rd O3;60
- 3 Stg 8 Cr Rd O1-O3;60
- 3 Stg 8 Cr Rd O3-O5;60
- 3 Stg 8 Mn Rd O1;60
- 3 Stg 9 Mn Rd N3-O3;60
- 3 Stg Mn Rd N1-Q1;60,61
- Airport Rd L7-I5;58,59
- Airport Rd S9-X11;74-75
- Airport Road M7.M5-R7;60,61
Haines Rd F10;29
Haines Rd Nehrupuram F8;43
Hall Rd G14,H14;30
Hanumaiah Reddy Rd J2;45
Hanumanthanagar
- 1 Cr Rd F'13;66
- 10 Mn Rd F'13;66
- 11 Mn Rd F'13;66
- 12 Mn Rd F'13;66
- 13 Mn Rd F'13;66
- 14 A Mn Rd F'13;66
- 14 Mn Rd F'13;66
- 2 B Cr Rd F'13;66
- 2 Cr E'13;66
- 2 Cr Rd F'13-E'13;66
- 2 Mn Rd E'13-E'11;66
- 3 A Cr Rd F'13;66
- 3 Mn Rd E'13-E'11;66
- 4 A Cr Rd F'13;66
- 4 Cr Rd E'15;66
- 4 Mn Rd E'13;66
- 5 Cr Rd E'15;66
- 5 Cr Rd F'13-D'13;66
- 6 Mn Rd E'13;66
- 7 Mn Rd E'15-E'13;66
- 8 Mn Rd E'13-E'15;66
- 9 Mn Rd E'13-E'15;66
Hanumanthappa Lyt 2 Mn Rd B19;80
Hanumanthappa Lyt 3 Mn Rd B19;80
Hanumanthappa Lyt 4 Mn Rd B19-B17;80
Harris Rd F12;29
Hattiguppa Vlg 14 A Mn Rd K'7;52
Hattiguppa Vlg 14 B Mn Rd K'7;52
Hattimaramma Tmp St D'5,C'5;54,55
Haudin Rd H2;44
Hayenville Rd D7-E7;57
Haynes Rd D3-D5;57
Hebbal
- 1 Cr B'26;10
- 1 Mn Rd B'26;10
- 2 Cr B'26;10
- 2 Mn Rd B'26;10
- 3 Mn Rd B'26;10
- 4 Mn Rd B'26;10
- 5 Cr B'26;10
- 5 Mn Rd B'26;10
- 6 Mn Rd B'26;10
- 7 Mn Rd B'26;10
- 8 Mn Rd B'26;10
- Geddalahally Mn Rd A'26;10
- Nagasetty Hally Mn Rd A'28-B'30;10
- Vaswanathi Nagnhali Mn Rd B'30-E'30;10,11
Hennur Banswadi Layout
- 1 Cr Rd K20-L20;21
- 2 Cr Rd K20-L20;21
- 2 Mn K22;21
- 4 Cr K22;21
- 80 Ft Cr Rd J22-K24;21
Hesaraghatta Rd 0'30-N'32;5
High St I12;30
Honnurappa Ln A'3;54D
Hosahalli
- 1 A Mn Rd I'1-H'1;53
- 1 B Mn Rd I'1-H'1;53
- 1 Cr Rd I'3;53
- 1 Cr Rd I'5-H'1;53
- 1 Mn Rd I'1-H'1;53
- 2 Cr Rd I'5-H'1;53
- 2 Cr Rd J'3-I'3;52,53
- 2 Mn Rd I'1-H'1;53
- 3 Cr Rd I'3-H'1;53
- 3 Cr Rd J'3-I'3;52,53
- 3 Mn Rd I'1-H'1;53
- 4 Cr Rd I'3-H'1;53
- 4 Cr Rd I'3;53
- 4 Mn Rd I'1-H'1;53
- 5 Cr Rd I'3;53
- 5 Cr Rd J'3-H'1;52,53
- 5 Mn Rd J'1-H'1;53
- 6 Cr Rd I'3;53
- 6 Mn Rd J'1-H'3;52,53
- 7 Cr Rd I'3;53
- 7 Mn Rd J'1-H'3;52,53
- 8 Cr Rd I'3;53
- 8 Mn Rd J'1-H'3;52,53
- 9 A Mn Rd J'1-I'3;52,53
- 9 B Mn Rd J'1-I'3;52,53
- 9 C Mn Rd J'1-I'3;53
- 9 D Mn Rd I'3;53
- 9 E Mn Rd I'3-H'3;53
- 9 F Mn Rd I'3;53
- 9 G Mn Rd I'3;53
- 9 H Mn Rd I'3;53
- 9 J Mn Rd I'3;53
- 9 K Mn Rd I'3;53
- 9 Mn Rd J'1-H'3;52,53
- Mn Rd J'3-I'3;52,53
- Mn Rd J'3;52
Hosakere Halli Rd L'15-J'11;64
Hospital Rd A'3-B'1;54D
Hospital Rd D4-F4;43
Hospital Rd Cr E4;43
Hosur Rd A9-C15;63
Hosur Rd D17-F19;31
Hosur Rd F5-E5;57
Huriapet Rd A'3-B'3;54D
Hutchins Rd H12-I16;30

I

I.C. Lyt 1 Mn Rd J'1-J'3;52
I.C. Lyt 2 Mn Rd J'1-J'3;52
I.C. Lyt 3 Mn Rd J'3;52
I.C. Lyt 4 Mn Rd J'3;52
I.C. Lyt 5 Mn Rd J'3;52
I.T.C. Mn Rd J10;31
Indira Nagar
- 1 Cr Rd L1;59
- 1 Cr Rd M1;60
- 1 Cr Rd M3-N3;60
- 1 Cr Rd M3;60
- 10 Mn Rd L3;59
- 100 Ft.Rd M5-M1;60
- 11 Mn Rd L3;59
- 12 A Mn Rd L3;59
- 12 Mn Rd L3;59
- 2 Cr Rd L1;59
- 2 Cr Rd M1;60
- 2 Cr Rd M3;60
- 3 Cr Rd L1;59
- 3 Cr Rd M1;60
- 3 Cr Rd M3;60
- 4 Cr Rd L1;59
- 4 Cr Rd M1;60
- 4 Cr Rd M3;60
- 4 Cr Rd N3;60
- 5 Cr Rd M3;60
- 5 Cr Rd N3;60
- 7 Mn Rd L3-L1;59
- 7 Mn Rd M1;60
- 8 Cr Rd N3;60
- 2 Stg 1 Cr L2-L4;45
- 2 Stg 1 Mn Rd K4,L4;45
- 2 Stg 1 Mn Rd L4;45
- 2 Stg 1 Mn Rd M4;46
- 2 Stg 10 Cr L2;45
- 2 Stg 10 Mn Rd K2;45
- 2 Stg 10 Mn Rd L2;45
- 2 Stg 10 Mn Rd M2;46
- 2 Stg 100 Ft Rd M6-M2;46
- 2 Stg 11 Cr L2;45
- 2 Stg 11 Mn Rd K2;45
- 2 Stg 12 Cr Rd L2-L4;45
- 2 Stg 12 Mn Rd K2;45
- 2 Stg 12 Mn Rd L2;45
- 2 Stg 12 Mn Rd M2;46
- 2 Stg 13 Cr Rd K2-L4;45
- 2 Stg 13 Mn Rd K2;45
- 2 Stg 15 Cr L4;45
- 2 Stg 16 Cr K4;45
- 2 Stg 17 Cr K4;45
- 2 Stg 18 Cr K4;45
- 2 Stg 19 Cr K2-K4;45
- 2 Stg 2 Cr L2;45
- 2 Stg 2 Cr Rd L2-L4;45
- 2 Stg 2 Mn Rd K4,L4;45
- 2 Stg 2 Mn Rd L4;45
- 2 Stg 2 Mn Rd M4;46
- 2 Stg 20 Cr K2-K4;45
- 2 Stg 3 Cr L2;45
- 2 Stg 3 Cr Rd L2-L4;45
- 2 Stg 3 Mn Rd L2;45
- 2 Stg 3 Mn Rd L4;45
- 2 Stg 3 Mn Rd L4;45
- 2 Stg 3 Mn Rd M2;46
- 2 Stg 4 Cr L2;45
- 2 Stg 4 Cr Rd L4;45
- 2 Stg 4 Mn Rd L4;45
- 2 Stg 4 Mn Rd L4;45
- 2 Stg 5 Cr L2;45
- 2 Stg 5 Cr Rd L4;45
- 2 Stg 5 Mn Rd K4-L4;45
- 2 Stg 5 Mn Rd L4;45
- 2 Stg 6 Cr L2;45
- 2 Stg 6 Cr Rd L4;45
- 2 Stg 6 Mn Rd M4;46
- 2 Stg 7 Cr L2;45
- 2 Stg 8 Cr L2;45
- 2 Stg 9 Cr L2;45
- 2 Stg 9 Mn Rd K2-L2;45
- 2 Stg 9 Mn Rd L2;45
Industrial Tn 20 Mn Rd H'2-G'8;38
Infantry Rd C4-F2;42.43

J

J.Bai Rd B'4-B'6;41
J.C. Rd 1 A Cr A7;56
J.C. Rd 1 B Cr A7;56
J.C. Rd 1 Cr A7-B7;56
J.C. Rd 2 Cr A7;56
J.M. Ln C'1;54C
J.M.S. Ln A'5;54D
J.P.Nagar
- 1 Ph 10 A Cr A'29;85
- 1 Ph 10 A Cr A29;86
- 1 Ph 10 B Cr A'29;85
- 1 Ph 10 B Cr A29;86
- 1 Ph 10 Cr A'29;85
- 1 Ph 10 Cr A29;86
- 1 Ph 11 A Cr A'29;85
- 1 Ph 11 A Cr A29;86
- 1 Ph 11 B Cr A'29;85
- 1 Ph 11 Cr A'29;85
- 1 Ph 11 Cr A29;86
- 1 Ph 11 Cr B'29-A'29;85
- 1 Ph 12 Cr A29;86
- 1 Ph 12 Cr B'29-A'29;85
- 1 Ph 13 A Cr A29;86
- 1 Ph 13 A Cr B'29;85
- 1 Ph 13 Cr A29;86
- 1 Ph 13 Cr B'29-A'29;85
- 1 Ph 14 A Cr B'29;85
- 1 Ph 14 Cr A29;86
- 1 Ph 14 Cr B'29-A'29;85
- 1 Ph 15 Cr Rd A31;86
- 1 Ph 16 Cr B'31-A'31;85
- 1 Ph 17 Cr B'31-A'31;85
- 1 Ph 25 Mn Rd A29;86
- 1 Ph 26 Mn Rd A29;86
- 1 Ph 27 Mn Rd A29;86
- 1 Ph 9 Cr C'27-A'29;85
- 1 Ph Ring Rd C'29-A'31;85
- 1 Ph Saraki Rd C'29-A'29;85
- 2 Ph 1 Cr B27;86
- 2 Ph 1 Mn Rd D27-D29;87
- 2 Ph 16 A Mn Rd B27-B29;86
- 2 Ph 16 Mn Rd B27-B29;86
- 2 Ph 17 A Mn Rd B27-B29;86
- 2 Ph 17 A Mn Rd B27;86
- 2 Ph 17 B Mn Rd B27;86
- 2 Ph 17 Mn Rd B29-B25;86
- 2 Ph 18 A Mn Rd B27;86
- 2 Ph 18 A Mn Rd B29-B27;86
- 2 Ph 18 B Mn Rd B27;86
- 2 Ph 18 B Mn Rd B29-B27;86
- 2 Ph 18 Mn Rd B29-B27;86
- 2 Ph 19 A Mn Rd B27;86
- 2 Ph 19 B Mn Rd B27;86
- 2 Ph 19 Mn Rd B27;86
- 2 Ph 2 A Cr B27;86
- 2 Ph 2 B Cr B27;86
- 2 Ph 2 Mn Rd D27-D29;87
- 2 Ph 20 Mn Rd B29-B27;86
- 2 Ph 21 Mn Rd A29-A27;86
- 2 Ph 22 Mn Rd A29-A27;86
- 2 Ph 24 Mn Rd A25-A31;86
- 2 Ph 3 Cr Rd B27;86
- 2 Ph 3 Mn Rd D27-D29;87
- 2 Ph 4 Cr C27-D27;86,87
- 2 Ph 4 Cr Rd B27;86
- 2 Ph 4 Mn Rd D27-D29;87

J.P.Nagar
- 2 Ph 5 Cr C27-D27;86,87
- 2 Ph 5 Cr Rd B27;86
- 2 Ph 6 Cr C27-D27;86,87
- 2 Ph 6 Cr Rd B27;86
- 2 Ph 7 Cr C29-D27;86,87
- 2 Ph 7 Cr Rd B27;86
- 2 Ph 8 Cr B29;86
- 2 Ph 8 Cr C29-D27;86,87
- 2 Ph 9 Cr A29-C29;86
- 2 Ph 10 A Cr Rd B29;86
- 2 Ph 10 B Cr C29;86
- 2 Ph 10 B Cr Rd B29;86
- 2 Ph 10 Cr Rd B29;86
- 2 Ph 11 A Cr C29;86
- 2 Ph 11 Cr C29;86
- 2 Ph 11 Cr Rd B29;86
- 2 Ph 12 Cr C29;86
- 2 Ph 12 Cr Rd B29;86
- 2 Ph 13 A Cr B29;86
- 2 Ph 13 Cr B29;86
- 2 Ph 13 Cr C29;86
- 2 Ph 14 Cr B29;86
- 2 Ph 14 Cr C29;86
- 2 Ph 16 Mn Rd B29-B31;86
- 2 Ph 17 Mn Rd B29-B31;86
- 2 Ph 18 Mn Rd B29-B31;86
- 2 Ph 19 Mn Rd B29-B31;86
- 2 Ph 20 Mn Rd B31-B29;86
- 2 Ph 21 Mn Rd A31;86
- 2 Ph 22 Mn Rd A31;86
- 2 Ph 23 Mn Rd A31;86
- 2 Ph 9 Mn Rd C29;86
- 2 Ph Ring Rd D31-B31;86-87
- 3 Ph 10 Cr C29-D29;86,87
- 3 Ph 11 A Cr C29-D29;86,87
- 3 Ph 11 Cr C29-D29;86,87
- 3 Ph 12 Cr C29-D29;86,87
- 3 Ph 12 Cr C29;86
- 3 Ph 13 Cr C29-D29;86,87
- 3 Ph 14 Cr C29;86

Jagajevanram Nagar
- J St F5;55A
- 1 Cr F5;55A
- 1 Cr F5;55A
- 1 Cr F7-F5;55A
- 1 Cr Rd F7-F5;55A
- 1 Mn Rd F5;55A
- 1 Mn Rd F5;55A
- 2 Cr F5;55A
- 2 Cr F7-F5;55A
- 2 Cr F7-F5;55A
- 2 Cr Rd F7-F5;55A
- 2 Mn Rd F5;55A
- 3 Cr F5;55A
- 3 Cr F7-F5;55A
- 3 Cr F7-F5;55A
- 3 Cr Rd F7-F5;55A
- 3 Mn Rd F5;55A
- 3 Mn Rd F7;55A
- 4 Cr F5;55A
- 4 Cr F7-F5;55A
- 4 Cr Rd F5;55A
- 4 Mn Rd F5;55A
- 5 Cr F5;55A
- 6 Cr F5;55A
- 7 Cr F5;55A
- 8 Cr F5;55A
- B St F5;55A
- F St F5;55A
- G St F5;55A
- H St F5;55A

Jain Tmp Rd C'11-B'9;67
Jain Tmp Rd C'11-C'9;67
Jain Tmp Rd F6-F8;43
Jawaharlal St C'6;41

Jaya Nagar
- 1 Blk 10 Mn Rd A15;68
- 1 Blk 4 Cr Rd A15;68
- 1 Blk 5 Cr Rd A15;68
- 1 Mn Rd A15;68
- 1 Mn Rd A19-B17;80
- 14 Cr A'17;79
- 2 Blk 1 A Cr Rd A'15;67
- 2 Blk 1 Cr Rd A'15;67
- 2 Blk 1 Mn Rd A'15;67
- 2 Blk 10 Cr Rd A'17;78
- 2 Blk 11 Cr Rd A'17;78
- 2 Blk 12 Cr Rd A'17;78
- 2 Blk 13 A Cr Rd A'17;78
- 2 Blk 13 Cr Rd A'17;78
- 2 Blk 2 Cr Rd A'15;67
- 2 Blk 3 Cr Rd A'15;67
- 2 Blk 4 Cr Rd A'15;67
- 2 Blk 4 Mn Rd A'15-A'9;67
- 2 Blk 5 Cr Rd A'15;67
- 2 Blk 6 Cr Rd A'15;67
- 2 Blk 7 Cr Rd A'15;67
- 2 Blk 7 Mn Rd A'15-A'13;67
- 2 Blk 7 Mn Rd A'17;78
- 2 Blk 8 Cr Rd A'15;67
- 2 Blk 8 Mn Rd A'15;67
- 2 Blk 8 Mn Rd A'17;78
- 2 Blk 9 Cr Rd A'15;67
- 2 Mn Rd A15;68
- 3 Blk 15 Cr Rd A'17;78
- 3 Blk 16 Cr Rd A'17;78
- 3 Blk 18 Cr Rd A'19-A'17;78
- 3 Blk 19 Cr Rd A'19-A'17;78
- 3 Blk 20 Cr Rd A'19;78
- 3 Blk 21 Cr Rd A'19;78
- 3 Blk 26 Cr Rd A'19;78
- 3 Blk 27 Cr Rd A'19;78
- 3 Blk 30 Cr Rd A'21;78
- 3 Blk 7 Cr Rd A'17;78
- 3 Cr Rd A15;68
- 3 EBlk 1 A Cr Rd B19;80
- 3 EBlk 1 Cr Rd A19-B19;80
- 3 EBlk 10 Cr A17;80
- 3 EBlk 11 Cr A17;80
- 3 EBlk 12 Cr A17;80
- 3 EBlk 13 Cr A17;80
- 3 EBlk 16 Cr A17;80
- 3 EBlk 18 Cr A19-B19;80
- 3 EBlk 19 Cr A19-B19;80
- 3 EBlk 2 Cr Rd B19;80
- 3 EBlk 20 Cr A19-B19;80
- 3 EBlk 27 A Cr A21;80
- 3 EBlk 27 Cr A19;80
- 3 EBlk 28 B Cr A21;80
- 3 EBlk 29 B Cr A21;80
- 3 EBlk 29 D Cr A21;80
- 3 EBlk 3 Cr Rd B19;80
- 3 EBlk 30 A Cr B21-C21;80
- 3 EBlk 30 Cr C21;80
- 3 EBlk 4 Cr Rd B19;80
- 3 EBlk 9 A Mn Rd A17;80
- 3 Mn Rd A15;68
- 4 Blk 10 A Mn Rd A19-A23;80
- 4 Blk 10 A Mn Rd A21;80
- 4 Blk 10 B Mn Rd A19-A21;80
- 4 Blk 10 B Mn Rd A21;80
- 4 Blk 10 Mn Rd A17-A23;80
- 4 Blk 11 A Mn Rd A23;80
- 4 Blk 11 Mn Rd A21-A19;80
- 4 Blk 14 Mn Rd A23-A21;80
- 4 Blk 15 Mn Rd A21;80
- 4 Blk 16 Mn Rd A23-A21;80
- 4 Blk 17 Mn Rd A23-A21;80
- 4 Blk 18 A Mn Rd B23-B21;80
- 4 Blk 18 Mn Rd B23-B21;80
- 4 Blk 19 Mn Rd B23-B21;80
- 4 Blk 20 Mn Rd B23-B21;80
- 4 Blk 22 Mn Rd B23-B21;80
- 4 Blk 22 Mn Rd B23-B21;80
- 4 Blk 23 Mn Rd B23;80

Jayanagar
- 4 Blk 24 Mn Rd B23;80
- 4 Blk 25 Mn Rd B23;80
- 4 Blk 28 A Cr A21;80
- 4 Blk 28 A Cr A21;80
- 4 Blk 28 B Cr A21;80
- 4 Blk 28 C Cr A21;80
- 4 Blk 28 Cr A21;80
- 4 Blk 29 Cr Rd A21-C21;80
- 4 Blk 30 A Cr Rd B21-C21;80
- 4 Blk 30 B Cr Rd B21-C21;80
- 4 Blk 30 C Cr Rd B21-C21;80
- 4 Blk 30 Cr Rd C21;80
- 4 Blk 30 D Cr Rd B21-C21;80
- 4 Blk 30 E Cr Rd B21-C21;80
- 4 Blk 31 Cr Rd B21;80
- 4 Blk 32 C Cr Rd A21;80
- 4 Blk 32 D Cr Rd A21;80
- 4 Blk 33 A Cr A23;80
- 4 Blk 33 A Cr Rd A21;80
- 4 Blk 33 B Cr A23;80
- 4 Blk 33 B Cr Rd A23;80
- 4 Blk 33 Cr Rd A'21;78
- 4 Blk 33 Cr Rd A21-B21;80
- 4 Blk 34 A Cr Rd A23-B23;80
- 4 Blk 34 B Cr Rd A23;80
- 4 Blk 34 Cr A23;80
- 4 Blk 34 Cr Rd A'21;78
- 4 Blk 35 A Cr Rd A23;80
- 4 Blk 35 Cr Rd A23;80
- 4 Blk 36 A Cr Rd B21;80
- 4 Blk 36 Cr Rd A23-C23;80
- 4 Blk 37 A Cr A23;80
- 4 Blk 37 A Cr Rd A23-B23;80
- 4 Blk 37 B Cr Rd A23-B23;80
- 4 Blk 38 A Cr A23;80
- 4 Blk 38 Cr Rd A23-B23;80
- 4 Blk 4 Mn Rd A'23-A'17;78
- 4 Blk 5 Mn Rd A'19-A'23;78
- 4 Blk 6 Mn Rd A'21;78
- 4 Blk 7 A Mn Rd A'21-A'19;78
- 4 Blk 7 B Mn Rd A'23-A'19;78
- 4 Blk 7 Mn Rd A'23-A'19;78
- 4 Blk 9 A Mn Rd A19;80
- 4 Blk 9 Mn Rd A21-A17;80
- 4 Mn Rd A15;68
- 5 Blk 37 A Cr Rd A'23;78
- 5 Blk 37 Cr Rd A'23;78
- 5 Blk 39 Cr Rd A'23;78
- 5 Blk 7 A Mn Rd A'23;78
- 5 Blk 7 B Mn Rd A'23;78
- 5 Mn Rd A15;68
- 6 Blk 1 A Mn Rd B'21-B'19;78
- 6 Blk 18 Cr Rd B'19;78
- 6 Blk 19 Cr Rd B'19-A'19;78
- 6 Blk 2 A Mn Rd B'21-B'19;78
- 6 Blk 2 Mn Rd B'21-B'19;78
- 6 Blk 20 Cr Rd B'19-A'19;78
- 6 Blk 21 Cr Rd B'19;78
- 6 Blk 22 Cr Rd B'19-A'19;78
- 6 Blk 23 Cr Rd B'19-A'19;78
- 6 Blk 24 A Cr Rd B'19-A'19;78
- 6 Blk 24 Cr Rd B'19-A'19;78
- 6 Blk 25 Cr Rd B'19-A'19;78
- 6 Blk 27 A Cr Rd B'19-A'19;78
- 6 Blk 27 A Cr Rd B19-A19;78
- 6 Blk 30 A Cr Rd B'21;78
- 6 Blk 30 Cr Rd B'21-A'21;78
- 6 Blk 31 Cr Rd B'21-A'21;78
- 6 Blk 32 Cr Rd B'21-A'21;78
- 7 Blk 10 Cr Rd C'21-B'21;78
- 7 Blk 11 Cr Rd C'21-B'21;78
- 7 Blk 12 Cr Rd B'23-A'23;78
- 7 Blk 13 Cr Rd B'23-A'23;78
- 7 Blk 7 Cr Rd C'21-A'21;78
- 7 Blk 8 Cr Rd C'21-B'21;78
- 7 Blk 9 Cr Rd C'21-B'21;78
- 8 Blk 33 Cr Rd C'21-A'21;78
- 8 Blk 36 Cr Rd C'23-A'23;78
- 8 Blk 37 A Cr Rd B'23-A'23;78
- 8 Blk 37 Cr Rd B'23-A'23;78
- 8 Blk 38 Cr Rd B'23-A'23;78
- 8 Blk 39 Cr Rd B'23-A'23;78
- 9 Blk 26 Mn Rd C23-C21;80
- 9 Blk 28 Mn Rd C21-C23;80
- 9 Blk 31 Cr Rd C23;80
- 9 Blk 32 Cr Rd C23;80
- 9 Blk 33 Cr Rd C23;80
- 9 Blk 34 Cr Rd C23;80
- 9 Blk 35 Cr Rd C23;80
- 9 Blk 36 A Cr Rd C23;80
- 9 Blk 36 Cr Rd C23;80
- 9 Blk 37 A Cr Rd C23;80
- 9 Blk 37 B Cr Rd C23;80
- 9 Blk 37 Cr Rd C23;80
- 9 Blk 38 Cr Rd C23;80

Jayachamarajendra Rd A'7;55D
Jayachamarajendra Rd A'9;67
Jayachamarajendra Rd A5-A7;56
Jayamahal
- 1 Cr Rd D12;29
- 1 Mn Rd C12-D12;28,29
- 10 Cr Rd C12;28
- 11 Cr Rd C12;28
- 12 Cr Rd C12-C14;28
- 13 Cr Rd C12-D12;28,29
- 2 Cr Rd D12;29
- 3 Cr N.D Rd D12;29
- 3 Mn Rd C12,D12;28,29
- 4 Cr N.D Rd D12;29
- 5 Mn Rd C12;28
- 6 Cr Rd C12;28
- 7 Cr Rd C12;28
- 7 Mn Rd C12,D12;28,29
- 8 Cr Rd C12;28
- 9 Cr Rd C12;28
- Rd B16-C10;28

Jewellers St F4;43
Jogupalya
- 1 Cr J1;59
- 1 Cr J2,K2;45
- 1 Cr J2;45
- 1 Cr K2;45
- 1 Cr Rd J1-K1;59
- 1 Mn Rd L.Puram K2;45
- 10 Cr K2;45
- 11 A Cr K2;45
- 11 B Cr K2;45
- 11 St J1;59
- 12 Cr K2;45
- 12 St J1-K1;59
- 13 Cr K2;45
- 13 St J1-K1;59
- 14 Cr J2;45
- 15 Cr J2;45
- 15 St J1;59
- 16 Cr J2;45
- 16 St J1;59
- 2 Cr J2;45
- 2 Cr J2;45
- 2 Cr K2;45
- 2 Cr Rd J1-K1;59
- 3 Cr J2,K2;45
- 3 Cr J2;45
- 3 Cr K2;45
- 3 Cr Rd J1-K1;59
- 4 Cr J2;45
- 4 Cr K2;45
- 5 Cr J2;45
- 5 Cr K2;45
- 5 Cr K2;45
- 5 St J1;59
- 6 Cr J2;45
- 6 Cr K2;45
- 7 Cr J2;45
- 8 Cr J2;45

Jogupalaya
- 8 St K1;59
- 9 Cr K2;45
- B St J1;59
- D ST K1;59
- E A St J1;59
- E ST K1;59
- G No.10 St J1-K1;59
- G No.10 St J2;45
- G No.6 St J1;59
- G No.6 St J2;45
- G No.7 St J1;59
- G No.7 St J2;45
- G No.8 ST K1;59
- G No.9 St J1-K1;59
- G No.9 St J2;45
- JP Mn 2 Cr J1;59
- Mn Rd J1-K1;59
- Mn Rd J2;45
- Nandavana A St J1;59
- Nandavana B St K1;59
- Nandavana G St K1;59
- SP 1 Mn Rd K1;59
- SP 2 Mn Rd K1;59
- SP 2 Mn Rd K1;59
- SP 4 Mn Rd K1;59
- SP Ist Mn Rd K1;59
John Armstrong Rd G12,G14;30
Journalist Clny 2 Cr A'9;67
Journalist Clny 3 Cr A'9;67
Jumma Masjid Rd A'3;54D
Jumma Masjid Rd E4-F6;43

K

K. Sing Ln A'5;55D
K.H. Rd C7-C5;56
K.H.B.Colony
- 1 Blk 1 A Mn Rd 6K;38
- 1 Blk 1 Cr Rd 6K-J'6;38
- 1 Blk 1 Mn Rd 4k-6K;38
- 1 Blk 2 Cr Rd 6K-J'6;38
- 1 Blk 2 Mn Rd 6K;38
- 1 Blk 3 A Cr Rd 6K;38
- 1 Blk 3 B Cr Rd 6K;38
- 1 Blk 3 Cr Rd 6K;38
- 1 Blk 3 Mn Rd 4K-6K;38
- 1 Blk 4 Cr Rd 6K;38
- 1 Blk 4 Mn Rd 4K-6K;38
- 1 Blk 5 A Cr Rd 4K;38
- 1 Blk 5 B Cr Rd 4K;38
- 1 Blk 5 Cr Rd 6K-J'4;38
- 1 Blk 5 Mn Rd 6K;38
- 1 Blk 6 Cr Rd 4K;38
- 1 Blk 6 Mn Rd J'6-4K;38
- 2 Blk 1 Cr Rd J'6;38
- 2 Blk 1 Mn Rd J'4-J'6;38
- 2 Blk 2 Cr Rd J'6;38
- 2 Blk 2 Mn Rd J'4-J'6;38
- 2 Blk 3 Cr Rd J'6;38
- 2 Blk 3 Mn Rd J'4-J'6;38
- 2 Blk 4 Cr Rd J'6;38
- 2 Blk 4 Mn Rd J'4-J'6;38
- 2 Blk 5 Cr Rd J'6;38
- 2 Blk 5 Mn Rd J'6;38
- 2 Blk 6 Cr Rd J'6;38
- 2 Blk 6 Mn Bzr St J'4-J'6;38
- 2 Blk 6 Mn Rd J'6;38
- 2 Blk 7 Cr Rd J'6;38
- 2 Blk 8 Cr Rd J'4-J'6;38
- 2 Blk 9 Cr Rd J'4;38
K.K. Ln C'1;54C
K.M. Ln A'5;55D
K.N. Extn
- 1 A Mn Rd F'22;16
- 1 B Mn Rd F'22;16
- 1 C Mn Rd F'22;16
- 1 Cr Rd E'20-E'20;16
- 1 Cr Rd E'20-E'20;16
- 1 D Mn Rd F'22;16
- 1 Mn Rd F'20-F'24;16
- 1B F'22;16
- 2 Cr Rd F'22-E'22;16
- 2 Cr Rd F'22;16
- 2ND Mn Rd F'22;16
- 3 Cr Rd F'22-E'22;16
- 3 Mn Rd F'22;16
- 3A F'22;16
- 3B F'22-E'24;16
- 3C F'22;16
- 4 A Mn Rd F'22;16
- 4 B Cr Rd F'22;16
- 4 C Mn Rd F'22-F'24;16
- 4 Cr Rd F'22-E'22;16
- 4 Mn Rd F'20-F'22;16
- 5 Cr Rd E'20;16
- 5 Mn Rd F'20-E'24;16
- 6 A Mn Rd F'20-E'22;16
- 6 Cr Rd F'22-E'20;16
- 6 Mn Rd F'20-E'224;16
- 7 A Cr Rd F'22-E'20;16
- 7 Cr Rd F'22-F'20;16
- 7 Mn Rd F'20-E'22;16
- 8 A Cr Rd F'20;16
- 8 Cr Rd F'20;16
- 8 Mn Rd F'20-E'22;16
K.P. Ln C'5;55C
K.Palayam Mn Rd B'9;67
K.S. Ln B'3;54D
K.V. Ln C'3;54C
K.V. Ln C'3;54C
K.V. Tmp St C'3;54C
Kaddi Venkatappa Ln C'5;55C
Kadogondanna Halli 1 Mn Rd I24;20
Kadogondanna Halli 2 Mn Rd I24;20
Kadogondanna Halli 8 B Mn Rd I24;20
Kaggsadasapura T4;48
Kalasipalya
- 1 B Cr A'7;55D
- 1 Cr A'7;55D
- 1 Mn Rd A'7;55D
- 2 A Cr A'7;55D
- 2 Cr A'7;55D
- 2 Cr A'7;55D
- 2 Cr NR Rd A'7-A'5;55D
- 2 Mn Rd A'7;55D
- 3 Cr A'7;55D
- 3 Cr A'7;55D
- 3 Cr NR Rd A'7-A'5;55C
- 4 Cr A'7;55D
- 5 Cr A'7;55D
- 6 Cr A'7;55D
- A.M. Ln B'7-A'7;55D
- B St B'7;55C
- C Ln B'7-A'7;55D
- C St B'7;55C
- C St B'7;55C
- D St B'7;55C
Kalasipalya Mn Rd B'7-B'5;55D
Kamanahalli Pol Stn Rd V20-K20;21
Kamaraj Rd F2-G8;43,44
Kanakanapalya Rd A'13;67
Kanakapura Rd B'33-F'39;41,40
Kanakapura Rd C'-23-B'-17;79
Kandasami Mdr Rd G14;30
Kasisandra 36 Cr Rd D'27-E'25;84
Kasturba Rd B3-D1;56,57
Kasturi Ngr 1 Cr Rd D'2;40
Kasturi Ngr 2 Cr Rd D'2;40
Kasturi Ngr 3 Cr Rd D'2;40
Kathalepalaya Rd F'19;82
Kavi Lakshmisha Rd C'11-B'11;67
Kemp Rd E10-F10;29
Kempanna L.. A'9-A'11;67
Kempanna Rd K12,K14;31

Kempanna St A'9;67
Kempapura Agrahara
- 1 A Cr E'1;54A
- 1 B Blk Rd F'1;54A
- 1 B Cr E'1;54A
- 1 C Blk Rd F'1;54A
- 1 C Cr E'3;54A
- 1 D Blk Rd F'1;54A
- 1 D Cr E'3;54A
- 1 E Blk Rd F'1;54A
- 1 F Blk Rd F'1;54A
- 10 A Cr F'1;54A
- 10 B Cr F'1;54A
- 10 C Cr F'1;54A
- 10 Cr Rd F'1;54A
- 10 Cr Rd F'2;40
- 10 D Cr F'1;54A
- 11 Cr Rd F'1;54A
- 11 Cr Rd F'2;40
- 12 Cr Rd F'1;54A
- 12 Cr Rd F'2;40
- 14 Cr Rd F'1-F'3;54A
- 15 Cr Rd F'1-F'3;54A
- 2 A Cr Rd E'1;54A
- 2 Cr F'1;54A
- 2 Cr Rd E'1;54A
- 2 Cr Rd F'1-E'3;54A
- 2 Cr Rd F'2;40
- 21 Cr F'3;54A
- 22 Cr F'3;54A
- 3 Cr Rd E'1;54A
- 3 Cr Rd F'2;40
- 4 A Cr E'1;54A
- 4 Cr Rd E'1;54A
- 4 Cr Rd F'2;40
- 5 Cr Rd E'1;54A
- 6 Cr Rd E'1;54A
- 6 Cr Rd F'2;40
- 7 Cr Rd E'1;54A
- 7 Cr Rd F'2;40
- 8 Cr No.2 Cr F'1;54A
- 8 Cr Rd F'1;54A
- 8 Cr Rd F'2;40
- 9 Cr Rd F'1;54A
- 9 Cr Rd F'2;40
- Tk Bd Rd F'7-D'3;55A-54B
Kempegowda Ngr 1 Cr E'9-D'9;66
Kempegowda Ngr 2 Cr E'9-D'9;66
Kempegowda Ngr 3 Cr E'9-D'9;66
Kempegowda Rd A'1-B'1;54D
Kenchappa RdH12;30
Kensington Rd H1-I1;58
Kensington Rd H2-I6;44
Khazi St B'15;67
Kilari Rd A'3-B'1;54D
King StE3;57
Kingston Rd E5;57
Koime Siddanna Gdn Rd J4;45
Koramangala Rd F15;69
Koramangala
- 1 Blk 1 Mn L23;83
- 1 Blk 2 Mn L23;83
- 1 Blk 3 Mn L23;83
- 1 Blk 4 Mn K23;83
- 1 Blk 5 Mn K23-K21;83
- 1 Blk 6 Mn K23-K21;83
- 1 Blk 7 Mn K23-K21;83
- 2 Blk 100 Ft Rd H23;82
- 2 Blk 18 Mn H23;82
- 2 Blk 1 Cr H23;82
- 2 Blk 2 Cr H23;82
- 2 Blk 3 Cr H23;82
- 2 Blk 4 Cr H23;82
- 2 Blk 5 Cr H23;82
- 3 Blk 1 Cr H21-I23;83
- 3 Blk 2 Cr I21;82
- 3 Blk 2 A Cr I23-J23;83
- 3 Blk 3 Cr I21;82
- 3 Blk 4 Cr I21;82
- 3 Blk 5 Cr I21;82
- 3 Blk 6 Cr I21;82
- 3 Blk 6 A Cr I21;82
- 3 Blk 6 B Cr I21;82
- 3 Blk 7 Cr I21;82
- 3 Blk 8 Mn J23-J21;83
- 3 Blk 9 Mn J23-J21;82
- 3 Blk 10 Mn J23-J21;83
- 3 Blk 11 Mn J23;83
- 3 Blk 12 Mn J21-J23;83
- 3 Blk 13 Mn I23-J23;82-83
- 3 Blk 14 Mn I21-J21;82-83
- 3 Blk 15 Mn I21-82
- 3 Blk 16 Mn I23_I21;82
- 3 Blk 16 A Mn I23-I21;82
- 3 Blk 16 B Mn I23-I21;82
- 4 Blk 1 Cr K21-J21;83
- 4 Blk 1 Mn J19-I19;82-83
- 4 Blk 2 Cr J19;83
- 4 Blk 2 Cr J21-J19;83
- 4 Blk 3 Cr J19-J21;83
- 4 Blk 4 Cr J21-J19;83
- 4 Blk 4 A Cr J21-J19;83
- 4 Blk 4 B CR J21-J19;83
- 4 Blk 5 Cr K21-J19;83
- 4 Blk 7 Mn K21-J19;83
- 4 Blk 7 A Cr I21;82
- 4 Blk 7 A Mn K21;83
- 4 Blk 7 B Cr I21-J21;82-83
- 4 Blk 7 B Mn K21;83
- 4 Blk 7 C Cr I21-I19;82
- 4 Blk 7 D Cr I19;82
- 4 Blk 8 Mn J21-I19;82-83
- 4 Blk 8 A Mn J21-K21;83
- 4 Blk 8 A Mn J21;83
- 4 Blk 8 B Mn J21-K21;83
- 4 Blk 8 B Mn J21;83
- 4 Blk 9 Mn J19-I19;82-83
- 4 Blk 9 Mn J21-K21;83
- 4 Blk 9 A Mn J21-83
- 4 Blk 10 Mn J21-K19;83
- 4 Blk 11 Mn J19;83
- 4 Blk 11 A Mn J19;83
- 4 Blk 11 B Mn J19;83
- 4 Blk 12 Mn J19;83
- 4 Blk 12 Mn J21;83
- 4 Blk 12 A Mn J19;83
- 4 Blk 13 Mn J19;83
- 4 Blk 14 Mn J19;83
- 4 Blk 15 Mn J19;83
- 4 Blk 16 Mn I21;82
- 4 Blk 16 Mn J19;83
- 4 Blk 16 A MN I21;82
- 4 Blk 16 A Mn J19;83
- 4 Blk 16 B Mn I21;82
- 4 Blk 16 B Mn J19;83
- 4 Blk 16 C Mn I19-J19;82-83
- 4 Blk S.T.Bed 1 Cr J19-K1983
- 4 Blk S.T.Bed 1 Mn K21-J19;83
- 4 Blk S.T.Bed 2 Mn K21-K19;83
- 4 Blk S.T.Bed 3 Mn K21-K19;83
- 4 Blk S.T.Bed 4 Mn K19;83
- 4 Blk S.T.Bed 5 Cr K19;83
- 4 Blk S.T.Bed 5 Mn K19;83
- 4 Blk S.T.Bed 6 Cr K19;83
- 4 Blk S.T.Bed 6 Mn K19;83
- 4 Blk S.T.Bed 6 A Cr K19;83
- 4 Blk S.T.Bed 7 Mn K19;83
- 4 Blk S.T.Bed 8 Mn K19;83
- 4 Blk S.T.Bed 9 Mn K19;83
- 6 Blk STB Rd J13-K13;71
- 6 Blk 1 Cr H17;82
- 6 Blk 2 Cr H17;82
- 6 Blk 3 Cr H17;82
- 6 Blk 4 Cr H17-I17;82
- 6 Blk 5 Cr H17-I17;82
- 6 Blk 5 Cr I15;70

Koramangala
- 6 Blk 5 A Cr I17;82
- 6 Blk 6 Cr I17;82
- 6 Blk 6 A Cr I17;82
- 6 Blk 6 B Cr I15;70
- 6 Blk 6 B Cr I17;82
- 6 Blk 6 C Cr I17;82
- 6 Blk 6 D CR I17;82
- 6 Blk 6 D Cr I15;70
- 6 Blk 6 E Cr I17;82
- 6 Blk 7 Cr I19;82
- 6 Blk 17 A2 Mn I17;82
- 6 Blk 17 A3 Mn I17;82
- 6 Blk 17 F1 Mn I17;82
- 6 Blk 17 F2 Mn I17;82
- 6 Blk 17 F3 Mn I17;82
- 6 Blk 17 F4 Mn I17;82
- 6 Blk 17 Mn I19-J17;82-83
- 6 Blk 17 A Mn I19-J17;82-83
- 6 Blk 17 A1 Mn I17;82
- 6 Blk 17 B Mn I19-I17;82
- 6 Blk 17 C Mn I19-I17;82
- 6 Blk 17 D Mn I19-I17;82
- 6 Blk 17 E Mn I19-I17;82
- 6 Blk 17 F Mn I17;82
- 6 Blk 17 G Mn I15;70
- 6 Blk 17 G Mn I17;82
- 6 Blk 17 H Mn I17;82
- 6 Blk 18 Mn H17-I17;82
- 6 Blk 18 Mn I15;70
- 6 Blk 18 B Mn I15;70
- 6 Blk 18 D Mn I17;82
- 6 Blk 18 E Mn I15;70
- 6 Blk 18 F Mn I15;70
- 6 Blk 18 F Mn I17;82
- 6 Blk 18 G Mn I15;70
- 6 Blk 18 G Mn I17;82
- 6 Blk 19 Mn H15-I15;70
- 6 Blk 19 Mn H17-I17;82
- 6 Blk 20 Mn H17-I17;82
- 6 Blk 20 Mn I15;70
- 6 Blk 21 Mn H15-I15;70
- 6 Blk 22 Mn H15-I15;70
- 6 Blk 23 Mn H15-I15;70
- 7 Blk 1 Cr G17;82
- 7 Blk 1 Mn G19;82
- 7 Blk 1 A Cr G19;82
- 7 Blk 1 A Mn G19-G17;82
- 7 Blk 1 B Cr G19;82
- 7 Blk 1 C Cr G19;82
- 7 Blk 2 Cr G17;82
- 7 Blk 3 Cr G17;82
- 7 Blk 4 Cr G17;82
- 7 Blk 5 Cr G17;82
- 7 Blk 6 Cr G17;82
- 7 Blk A Cr G17;82
- 7 Blk B Cr G17;82
- 7 Blk C Cr G17;82
- 7 Blk 20 Mn G19;82
- 8 Blk 80 Ft Rd I11-H15;70
- 8 Blk 1 C Cr H15;70
- 8 Blk 1 C Mn H15;70
- 8 Blk 1 E Cr G15-H15;70
- 8 Blk 2 Cr G15-H15;70
- 8 Blk 2 Mn H15;70
- 8 Blk 2 A Cr G15-H15;70
- 8 Blk 2 A Mn G15-H15;70
- 8 Blk 2 B Cr G15-H15;70
- 8 Blk 2 B Mn G15-H15;70
- 8 Blk 2 C Cr G15-H15;70
- 8 Blk 2 C Mn G15;70
- 8 Blk 2 D Mn G15;70
- 8 Blk 2 E Mn G15;70
- 8 Blk 2 F Mn G15;70
- 8 Blk 2 G Mn G15;70
- 8 Blk 2 H Mn G15;70
- 8 Blk 2 I Mn G15;70
- 8 Blk 2 J Mn G15;70
- 8 Blk 3 Mn G15;70
- 8 Blk 3 A Mn G15;70
- 8 Blk 3 B Mn G15;70
- 8 Blk 1 Cr G17;82
- 8 Blk 1 Cr H17;82
- 8 Blk 1 Mn H17;82
- 8 Blk 1 Mn H17;82
- 8 Blk 1 A Cr H17;82
- 8 Blk 1 A Mn H17;82
- 8 Blk 1 A Mn H17;82
- 8 Blk 1 B Cr G17;82
- 8 Blk 1 B Cr H17;82
- 8 Blk 1 B Mn G17-H17;82
- 8 Blk 1 C Cr G17;82
- 8 Blk 1 D Mn G17;82
- 8 Blk 1 E Mn G17;82
- 8 Blk 1 F Mn G17;82
- 8 Blk A Cr H15;70
- 8 Blk B Cr H15;70
- 8 Blk C Cr H15;70
- 8 Blk D Cr H15;70
- 3 Blk 4 A Cr I21-J23;82-83
- 4 Blk S.T.Bed 7 Cr K19;83
- 4 Blk S.T.Bed 8 Cr K21-K19;83
- 8 Blk 1 D Mn H15;70
- 8 Blk 1 Mn H15;70
- 8 Blk 1 A Mn H15;70
Kotage Ln C'3-B';54C
Krishna Rajendra Rd C'11-C'9;67
Krishna Rajendra Rd C'7-B'5;55C
Krishna Rd C'13-B'13;67
Krishnappa Blk B20;18
Krishnappa Blk 2 Cr B22;18
Krishnappa Blk 3 Cr B22;18
Krishnappa Blk 4 Cr B22;18
Krishnappa Gdn.Rd H7;58
Krishnappa Mdr.Ln B'7-A'7;55D
Krishnappa Naik Ln B'1;54C
Krishnarajendra Rd C'-23-B'-17;79
Krishnaswamy Ln A'5;55D
Krumbigal Rd A'11-A'9;67
Krumbigal St A'11;67
Kumara Krupa Annex Rd A'8;42
Kumara Krupa Rd A'8;42
Kumara Krupa Rd 4 Cr A'6-A'8;41
Kumara Park
- 1 Cr A'10;27
- 1 Cr K Blk A'10;27
- 10 Cr Rd A'10;27
- 2 Cr A'10;27
- 2 Cr A'10;27
- 2 Mn Rd A'10;27
- 3 Cr A'10;27
- 4 Cr A'10;27
- 4 Mn Rd A'10;27
- 5 Mn Rd A'10;27
- 8 Cr A'10;27
- 9 A Cr Rd A'10;27
- 9 Cr Rd A'10;27
- BRV Rd A'10-A'12;27
- Rlw Parallel Rd A'10;27
- Shopping St A'10;27
- VSRA Rd A'10;27
- West 1 Cr Rd B'8;41
- West 1 Mn Rd A'8;41
- West 2 Cr B'8;41
- West 2 Mn Rd B'8;41
- West 3 Cr B'8-B6;41
- West 3 Cr B'8;41
- West 3 Mn Rd B'8;41
- West 4 Cr B'8-B'6;41
- West 4 Cr B'8;41
- West 4 Mn Rd A'8-B'8;41
- West 4 Mn Rd B'8;41
- West 5 Cr B'8;41
- West Central St A'8;41
Kumaraswamy Rd G12,H12;30
Kumbarpet Rd B'3,A'5;55D

L

LIC Colony
- 1 A Cr Rd B19;80
- 1 Cr Rd B17-C17;80
- 2 Cr Rd B19;80
- 3 Cr Rd B19;80
- 4 Cr Rd B19;80
- 5 Cr Rd B19;80
- 5 Mn Rd B19;80
- 6 Cr Rd B19;80
- 6 Mn Rd B19;80
- 7 Mn Rd B19;80
- 8 Mn Rd B19;80

Lady Curzon Rd E2-E4;43
Lakshmaiah Reddy Rd J2;45
Lakshmaiah Rd I2;44
Lakshmana Md.St F4;43
Lakshmi Rd C7-D7;56,57
Lakshmipur Mn Rd F'13-E'13;66
Lakshmipuram 19 Cr K2,K4;45
Lakshmipuram 20 Cr J2,J4;45
Lakshmipuram 21 Cr J2,J4;45
Lakshmipuram A Cr K4;45
Lakshmipuram B Cr K4;45
Lalbagh Fort Rd C'9-A'9;67
Lalbagh Fort Rd 1 Mn Rd B'9;67
Lalbagh Rd A7-C5;56
Lalbagh Rd A9;68
Lancer Rd C18,B18;18
Langford Gdn Rd C5-D7;56,57
Langford Rd C5-E7;56,57
Laskar Hosur Rd F19-F17;81
Laurel Ln E5;57
Lavelle Rd C5-D3;56,57
Laxmi Devamma Block
- 1 A Mn Rd A20;18
- 1 Cr A20,A22;18
- 1 Cr A20;18
- 1 Mn Rd A20;18
- 2 Cr A20,A22;18
- 2 Cr A20;18
- 2 Mn Rd A22;18
- 3 Cr A20,A22;18
- 3 Cr A20;18
- 3 Mn Rd A22;18
- 4 Cr A20;18
- 4 Mn Rd A22;18
- 5 Cr A20;18

Lazer Rd G12-G14;30
Leonard Ln E5;57
Lewis Rd I12;30
Linden St.Cr G5-G7;58
Lingarajapuram
- 4 Blk 1 Cr I16;30
- 4 Blk 2 Cr I16;30
- 5 Blk 1 Cr I16;30
- 5 Blk 2 Cr I16;30
- 5 Blk 3 Cr I16;30
- 5 Blk 4 Cr I16;30
- 6 Blk 1 Cr I16;30
- 6 Blk 2 Cr I16;30
- 7 Blk 1 Cr I16;30
- 7 Blk 2 Cr I16;30
- 7 Blk 3 Cr I16;30
- 8 Blk 1 Cr I16;30
- 8 Blk 2 Cr I16;30
- 8 Blk 3 Cr I16;30
- 8 Blk 4 Cr I16;30
- 8 Blk 4 Cr Rd I-18;20
- 9 Blk 1 Cr I16;30
- 9 Blk 1 Cr Rd I-18;20
- 9 Blk 2 Cr I16;30
- 9 Blk 2 Cr Rd I-18;20

Link Rd E'4;40
Link Rd P H I'3-H'5;53
Lloyds Rd I12;30
Lower Agram Rd H5-I7;58

M

M. Galli St G6;44
M. Lakshmiah Rd I2;45
M. Ramanna Ln C'3;54C
M. Ramanna Ln C'5;55C
M. Ranaganna Ln C'3;54C
M. Sab. Ln C'5;55C
M. Tmp St F10;29
M.C.Layout
- 1 A Mn Rd J'2;38
- 1 A Mn Rd J'2;38
- 1 Cr Rd I'2;39
- 1 Mn Rd J'2-I'2;38-39
- 1 Mn Rd J'2;38
- 1 Mn Rd J2;38
- 1 Mn Rd J2;38-
- 10 Cr Rd I'2;38
- 11 Cr Rd J'2;38
- 12 Cr Rd J'2;38
- 13 Cr Rd J'2;38
- 14 Cr Rd J'2;38
- 17 Cr Rd J'2;38
- 2 Cr Rd I'2;38
- 2 Cr Rd J'2;38
- 2 Mn Rd J'2-I'2;38-39
- 2 Mn Rd J'2;38
- 2 Mn Rd J2;38
- 22 Cr Rd K'2;38
- 23 Cr Rd K'2;38
- 24 Cr Rd K'2;38
- 25 Cr Rd K'2;38
- 26 Cr Rd K'2;38
- 3 Cr Rd I'2;39
- 3 Cr Rd J'2-K'2;38
- 3 Cr Rd J'2;38
- 3 Mn Rd J'2-I'2;38-39
- 4 A Mn Rd J'2;38
- 4 A Mn Rd K'2;39
- 4 B Mn Rd J'2;38
- 4 Cr Rd I'2;38
- 4 Cr Rd J'2;39
- 4 Cr Rd K2-J2;38
- 4 Mn Rd J'2-I'2;38-38
- 4 Mn Rd K'2-J'2;39
- 5 Cr Rd I'2;38
- 5 Cr Rd J'2;39
- 5 Cr Rd K2-J2;38
- 6 Cr Rd I'2;38
- 6 Cr Rd K2-J2;39
- 7 Cr Rd I'2;38
- 8 Cr Rd I'2;39
- 9 Cr Rd I'2;39
- 9 Cr Rd J'2;38

M.F.V. Rd E4-E6;43
M.G. Rd D2-E2;43
M.G. Rd E1-F1;57
M.G. Rd G1-H1;58
M.K. Ln B'5,A'5;55D
M.M. Ln A'5;55D
M.M. Ln B'5;55D
M.M.V Rd B'11;67
M.N. Krishna Rao Rd B'13-A'13;67
M.N. Krishnarao Pk Rd C'15-B'15;67
M.R. Rd C'3-C'1;55C
M.R.C.R Lyt 17 Cr Rd J'3,K'3;53
M.R.C.R Lyt 20 Cr Rd J'3,K'3;53
M.R.C.R Lyt 21 Cr Rd J'3,K'3;53
M.R.C.R Lyt 22 Mn Rd K'3;53
M.S. Ln A'5;54D
M.S.R. Ln C'3;54C
M.V. Ln A'5;54B
M.V.R. Blk 1 Cr C16-D16;28,29
M.V.R. Blk 2 Cr C16-D16;28,29

MRC Layout
- 1 Stg 2 Cr Rd K'4-L'4;38
- 1 Stg 3 Cr Rd K'2-L'4;38
- 1 Stg 4 Cr Rd K'2-L'4;38
- 1 Stg Mn Rd K'2-L'4;38
- 2 Stg 2 Cr Rd K'2-L'2;38
- 2 Stg 3 Cr Rd K'2-L'2;38
- 2 Stg 4 Cr Rd K'2-L'2;38
- 2 Stg 5 Cr Rd K'2-L'2;38
- 2 Stg 6 Cr Rd K'2-L'2;38
- 2 Stg 7 Cr Rd K'2-L'2;38
- 2 Stg Cr Rd K'2-L'2;38

Maccan Rd F6-F8;43
Macgrath Rd F3;57
Macgrath Rd G3-H5;58
Maciver Town
- 1 Cr F3;57
- 1 Cr F3;57
- 1 Cr Rd F1;57
- 2 Cr F3;57
- 2 Cr F3;57
- 2 Cr Rd F1;57
- 3 Cr F3;57
- 3 Cr Rd F1;57
- 4 Cr F3;57
- 4 Cr Rd F1;57
- 5 Cr F3;57
- 6 Cr F3;57
- 7 Cr F3;57

Macpherson Rd I12;30
Madappa Rd J1;59
Madappa Rd J2;45
Madarsab Ln C'3-C'5;54C-55C
Madhavaraya Mdr.Rd G12,H12;30
Madras Bank Rd D1-E3;57
Madivala
- 1 Cr Rd H'23;82
- 18 Mn Rd H'23;82
- 2 Cr Rd H'23;82
- 3 Cr Rd H'23;82
- 4 Cr Rd H'23;82
- 5 Cr Rd H'23;82
- 2 Stg 1 Cr H'27;88
- 2 Stg 10 Cr G'29;88
- 2 Stg 11 Cr G'29;88
- 2 Stg 12 Cr G'29;88
- 2 Stg 13 Cr G'31;88
- 2 Stg 18 Mn Rd G'29;88
- 2 Stg 19 Mn Rd G'29;88
- 2 Stg 19 Mn Rd G'29;88
- 2 Stg 2 Cr G'27;88
- 2 Stg 2 Cr H'27;88
- 2 Stg 20 Mn Rd G'29;88
- 2 Stg 21 Mn Rd G'29;88
- 2 Stg 22 Mn Rd G'27;88
- 2 Stg 22 Mn Rd G'29;88
- 2 Stg 23 Mn Rd G'27;88
- 2 Stg 24 Mn Rd G'27;88
- 2 Stg 25 Mn Rd G'27;88
- 2 Stg 26 Mn Rd G'27;88
- 2 Stg 27 Mn Rd G'27;88
- 2 Stg 28 Mn Rd G'27;88
- 2 Stg 29 Mn Rd G'27;88
- 2 Stg 3 Cr G'27;88
- 2 Stg 3 Cr H'27;88
- 2 Stg 34 Mn Rd H'27;88
- 2 Stg 35 Mn Rd H'27;88
- 2 Stg 36 Mn Rd H'27;88
- 2 Stg 37 Mn Rd H'27;88
- 2 Stg 38 Mn Rd H'27;88
- 2 Stg 39 Mn Rd H'27;88
- 2 Stg 4 Cr H'27;88
- 2 Stg 40 Mn Rd H'27;88
- 2 Stg 41 Mn Rd H'27;88
- 2 Stg 5 Cr H'27;88
- 2 Stg 5 Cr Rd G'27;88
- 2 Stg 6 Cr G'29;88
- 2 Stg 7 Cr G'29;88
- 2 Stg 8 Cr G'29;88
- 2 Stg 9 Cr G'29;88
- 20 Mn Rd G'25;88
- 20 Mn Rd H'25;88
- 29 Mn Rd G'25;88
- 29 Mn Rd H'25;88
- 8 Cr Rd G'25;88

Magadi Rd E'2,E4;40
Magadi Rd F'1-E'1;54A
Magadi Rd H'1-G'1;53
Magadi Rd H'2-L'4;38-39
Magadi Rd R'8-M'6;36,37
Mahadeva Ngr 1 Cr B'6;41
Mahadeva Ngr 1 Cr KK Rd B'6;41
Mahadeva Ngr 2 Cr B'6;41
Mahadeva Ngr 2 Cr KK Rd B'6-A'6;41
Mahadevapura V8;49
Mahalaxmi Layout
- 1 Mn Rd H'16;25
- 10 Cr Rd I'16-H'16;25
- 11 Cr Rd I'16-H'16;25
- 12 Cr Rd I'16-H'14;25
- 13 Cr Rd I'16-H'16;25
- 14 Cr Rd I'16-H'14;25
- 15 Cr Rd I'16-H'14;25
- 2 Cr Rd I'16;25
- 2 Mn Rd H'16;25
- 3 Cr Rd I'16;25
- 3 Mn Rd H'16;25
- 4 Cr Rd I'16;25
- 4 Mn Rd H'16;25
- 5 Cr Rd I'16;25
- 5 Mn Rd H'16;25
- 6 Cr Rd I'16;25
- 6 Mn Rd H'16;25
- 7 Cr Rd I'16;25
- 8 Cr Rd I'16;25
- 9 Cr Rd I'16-H'16;25

Mahanthara Lyt 2 Mn Rd E'11;66
Mahanthara Lyt 4 Mn Rd D'11-D'9;66
Mahanthara Lyt 5 Mn Rd D'11-D'9;66
Mahanthara Lyt 6 Mn Rd E'11-D'11;66
Maheswaramma Tmp St C16;28
Mai Devi Mdr Rd G12;30
Maigandadeva Mdr.Rd G12-H12;30
Main Rd B'9;67
Majid St C16-C14;28
Majid St 1 Cr C16-C14;28
Makalappa Ln A'3;54D
Makkala Basavanna St A'5,A'3;54D-55D
Malleswaram
- 1 Cr Rd C'10,B'10;27
- 1 Cr Rd D'10;26
- 1 Mn Rd C'12-C'14;26
- 2 Cr Rd C'10;27
- 2 Cr Rd D'10;26
- 2 Mn Rd C'10,C'16;26
- 3 Cr Rd C'10;27
- 3 Cr Rd D'10;26
- 3 Mn Rd D'10,D'16;26
- 4 Cr Rd C'10;27
- 4 Cr Rd D'10;26
- 4 Mn Rd D'10-D'16;26
- 5 Cr Rd C'10;27
- 5 Cr Rd D'10;26
- 5 Mn Rd D'10-D'12;26
- 6 Cr Rd C'10;27
- 6 Cr Rd D'10;26
- 6 Mn Rd D'10-D'16;26
- 7 Cr Rd D'10;26
- 7 Mn Rd D'10,D'12;26
- 8 Cr Rd E'12,D'12;27,26
- 8 Mn Rd D'10-E'16;26
- 9 Cr Rd E'12,D'12;27,26
- 10 A Mn Rd E'14,E'16;26
- 10 Cr Rd D'12;26
- 10 Mn Rd E'12,E'16;26
- 11 Cr Rd E'12,D'12;27,26

Malleswaram
- 11 Mn Rd E'14,E'16;26
- 12 A Mn Rd E'16;26
- 12 Cr Rd D'12,C'12;26,27
- 12 Cr Rd E'12,D'12;27,26
- 12 Mn Rd E'14,E'16;26
- 13 A Mn Rd E'16;26
- 13 B Mn Rd E'16;26
- 13 C Mn Rd E'16;26
- 13 Cr Rd C'14,E'14;26,27
- 13 Mn Rd E'14,E'16;26
- 13 Mn Rd E'16;26
- 14 Cr Rd D'12,C'12;26,27
- 14 Cr Rd E'14;26
- 15 Cr Rd C'14,E'14;26,27
- 16 Cr Rd E'14,D'14;26
- 17 A Cr Rd E'16,D'16;26
- 17 Cr Rd E'16,C'16;26,27
- 18 Cr Rd F'16,C'16;26,27
- 19 Cr Rd F'16-D'16;26
- Bhadra Tmp Rd C12;27
- East Pk Rd C'14-C'16;27
- West Pk Rd C'10-C'16;27
Mallikarjuna Tmp St A'3;54D
Mallikarjuna swamy Tmp St D'15-C'15;66,67
Mamulpet
- ASR St Cr B'3;54C
- BBT 1 Cr pet Rd B'5;55D
- BBT 2 Cr B'3;54D
- DS 2 Ln B'3;54D
- DS Ln B'3;54D
- KS 1 Ln B'3;54D
- SVL 1 Cr B'3;54C
- SVL 2 Cr B'3;54C
- MR Ln C'3;54C
Manavarath Pet O.T.Pet Cr's C'3;54C
Manavarath Pet SDM Rd C'3;54C
Manjunatha Nagar
- 1 Ph 1 Cr Rd H10;25
- 1 Ph 1 Mn Rd H10;25
- 1 Ph 2 Cr Rd H10;25
- 1 Ph 2 Mn Rd H10;25
- 1 Ph 3 Cr Rd H10;25
- 1 Ph 3 Mn Rd H10;25
- 1 Ph 4 Mn Rd H10;25
- 1 Ph 40Ft. Mn Rd H10;25
- 1 Ph 5 Mn Rd H10;25
- 1 Ph Serv Rd G10-H10;25
- 2 Ph 1 Cr Rd H10;25
- 2 Ph 1 Mn Rd H10;25
- 2 Ph 10 Cr Rd H10;25
- 2 Ph 10 Mn Rd H'10-I'10;25
- 2 Ph 10 Mn Rd I'10;25
- 2 Ph 11 Cr Rd H10;25
- 2 Ph 11 Mn Rd I'10;25
- 2 Ph 12 Cr Rd H10;25
- 2 Ph 12 Mn Rd I'10;25
- 2 Ph 13 Cr Rd H10;25
- 2 Ph 13 Mn Rd I'10;25
- 2 Ph 2 Cr Rd H10;25
- 2 Ph 2 Mn Rd H10;25
- 2 Ph 3 A Mn Rd H10-I10;25
- 2 Ph 3 B Mn Rd H10-I10;25
- 2 Ph 3 Cr Rd H10;25
- 2 Ph 3 Mn Rd H10;25
- 2 Ph 4 B Mn Rd H10-I10;25
- 2 Ph 4 Cr Rd H10;25
- 2 Ph 5 Cr Rd H10;25
- 2 Ph 5 Mn Rd H10-I10;25
- 2 Ph 6 Cr Rd H10;25
- 2 Ph 7 Cr Rd H10;25
- 2 Ph 8 Cr Rd H10;25
- 2 Ph 9 Cr Rd H10;25
Mannardi Pillai St G6;44
Marappa Blk 1 Cr C14;28
Marappa Gdn C14-C16;28
Marappa St C14-C16;28
Margosa RdD'10-D'16;26
Mariman Ln f'4;43
Mariyappanapalya
- 1 Cr E'3-E'1;54A
- 1 Mn Rd E'3;54B
- 10 Cr F'3;54A
- 10 Mn Rd E'3;54B
- 11 Cr F'3;54A
- 11 Mn Rd E'3;54B
- 12 Cr F'3;54A
- 12 Mn Rd E'3;54B
- 13 Cr F'3;54B
- 13 Mn Rd E'3;54A
- 14 Cr F'3;54A
- 14 Mn Rd E'3;54A
- 15 Cr F'3;54A
- 16 Cr F'3;54A
- 17 Cr F'3;54A
- 18 Cr F'3;54A
- 19 Cr F'3;54A
- 2 Cr E'3;54A
- 2 Mn Rd E'3;54A
- 20 Cr F'3;54B
- 3 Cr E'3;54A
- 3 Mn Rd F'3;54A
- 4 A Cr E'3;54A
- 4 Cr E'3;54A
- 4 Mn Rd F'3;54A
- 5 A Cr E'3;54A
- 5 B Cr E'3;54A
- 5 C Cr E'3;54A
- 5 Cr E'3;54A
- 5 Mn Rd F'3;54A
- 6 Cr E'3;54A
- 6 Mn Rd F'3;54A
- 7 Cr F'3-E'3;54A
- 7 Mn Rd F'3;54A
- 8 Cr F'3;54A
- 9 A Mn Rd E'3;54A
- 9 B Mn Rd E'3;54A
- 9 C Mn Rd E'3;54A
- 9 Cr F'3;54A
- 9 Mn Rd E'3;54A
- E St E'3;54A
- F St E'3;54A
- G St E'3;54A
- H St E'3;54A
- I St E'3;54A
Markandaya Layout
- 1 Cr G'9;65
- 10 Cr G'9;65
- 11 Cr G'9;65
- 12 Cr G'9;65
- 2 Cr G'9;65
- 3 Cr G'9;65
- 4 Cr G'9;65
- 4 Cr G'9;65
- 5 Cr G'9;65
- 6 Cr G'9;65
- 7 Cr G'9;65
- 8 Cr G'9;65
Market Rd C'15-C'13;67
Maruthi-Madivala
- 1 A Cr G23;82
- 1 B Cr G23;82
- 1 Cr G23;82
- 3 Cr G23;82
- 4 A Mn Rd G23;82
- 4 B Cr G23;82
- 4 Cr G23;82
- 4 Mn Rd G23;82
Masjid St G9,G11;70
Matadahalli
- 1 Cr Rd C18;18
- 1 Mn Rd B20;18
- 1 Mn Rd C18;18
- 2 Cr Rd B20,C20;18
- 2 Cr Rd C18;18

Matadahalli
- 2 Cr Rd C18;18
- 2 Mn Rd B20;18
- 2 Mn Rd C18;18
- 3 Cr Rd B20,C20;18
- 3 Cr Rd C18;18
- 3 Mn Rd B20-C20;18
- 3 Mn Rd C18;18
- 4 Cr Rd B20;18
- 4 Cr Rd C18;18
- 4 Mn Rd B20,C20;18
- 4 Mn Rd C18;18
- 5 Cr Rd B20-B18;18
- 5 Cr Rd C18;18
- 5 Mn Rd B20,C20;18
- 5 Mn Rd C18;18
- 6 Cr Rd B18;18
- 6 Cr Rd C18;18
- 6 Mn Rd C18,C20;18
- 6 Mn Rd C18;18
- 7 Cr Rd C18,C20;18
- 7 Mn Rd C18,C20;18
- 8 Mn Rd C18;18
- 9 Mn Rd B18,C18;18
- Mn Rd C18;18
Mathikere
- 13 Mn Rd F'26;8
- 15 Mn Rd F'26;8
- 3 Cr Rd F'26;8
- 4 Cr Rd F26;8
- 5 Mn Rd F'24;16
- 6 Mn Rd E'24;16
- 60 Feet Rd F'26;8
- Lyt 1 A Cr Rd F'28;8
- Lyt 1 C Cr F'28;8
- Lyt 1 Cr F'26;8
- Lyt 1 Cr Rd F'24-E'24;16
- Lyt 1 D Cr F'28;8
- Lyt 1 E Cr E'28;8
- Lyt 1 Mn Rd F'28;8
- Lyt 1 Mn Rd F'30;8
- Lyt 10 Cr Rd F'24;16
- Lyt 10 Mn Rd F'24-E'24;16
- Lyt 10 Mn Rd F'26;8
- Lyt 11 Cr Rd F'24;16
- Lyt 11 Mn Rd F'24-E'24;16
- Lyt 11 Mn Rd F'26;8
- Lyt 11 Mn Rd F'26;8
- Lyt 12 Mn Rd F'24;16
- Lyt 12 Mn Rd F'26;8
- Lyt 12 Mn Rd F'26;8
- Lyt 13 A Mn Rd F'26;8
- Lyt 13 B Mn Rd F'26;8
- Lyt 13 C Mn Rd F'26;8
- Lyt 13 Mn Rd F'24;16
- Lyt 13 Mn Rd F'26;8
- Lyt 14 A Mn Rd F'26;8
- Lyt 14 B Mn Rd F'26;8
- Lyt 14 Mn Rd F'26;8
- Lyt 14 Mn Rd F'26;8
- Lyt 15 B Mn Rd F'26;8
- Lyt 15 Mn Rd F'26;8
- Lyt 15 Mn Rd F'26;8
- Lyt 15 Mn Rd F'26;8
- Lyt 2 B Cr F'26;8
- Lyt 2 B Cr F'28;8
- Lyt 2 Cr F'26;8
- Lyt 2 Cr Rd E'24;16
- Lyt 2 Mn Rd F'28;8
- Lyt 2 Mn Rd F'30;8
- Lyt 3 Cr E'26;8
- Lyt 3 Cr F'26;8
- Lyt 3 Cr Rd F'24-E'24;16
- Lyt 3 Mn Rd F'26;8
- Lyt 3 Mn Rd F'30;8
- Lyt 4 Cr F'26;8
- Lyt 4 Cr Rd F'24;16
- Lyt 4 Mn Rd F'26;8
- Lyt 4 Mn Rd F'30;8
- Lyt 5 Cr F'26;8
- Lyt 5 Cr Rd F'24;16
- Lyt 5 Mn Rd F'26;8
- Lyt 5 Mn Rd F'30;8
- Lyt 6 Cr Rd F'24;16
- Lyt 6 Mn Rd F'26;8
- Lyt 6 Mn Rd F'30;8
- Lyt 7 Cr Rd F'24;16
- Lyt 7 Mn Rd E'24;16
- Lyt 7 Mn Rd F'26;8
- Lyt 8 Cr Rd F'24;16
- Lyt 8 Mn Rd F'24-E'24;16
- Lyt 8 Mn Rd F'26;8
- Lyt 9 Cr Rd F'24;16
- Lyt 9 Mn Rd F'24-E'24;16
- Lyt 9 Mn Rd F'26;8
- Rd F'24-E'24;16
Mathyalan St F6-F8;43
Mavalli
- 1 Cr LBF Rd A'9;67
- 2 Cr LBF Rd A'9;67
- 3 Cr LBF Rd A'9;67
- 4 Cr LBF Rd A'9;67
- 5 Cr LBF Rd A'9;67
- 6 Cr LBF Rd A'9;67
- 7 Cr LBF Rd A'9;67
- 8 Cr LBF Rd A'9;67
- Tank Bund Rd A'9;67
Mazeed St G5-G7;58
Meeane Av H6;44
Meenakshi Koil St D4-F4;43
Memorial St G8;44
Mico Lyt 1 Mn Rd D27-D25;87
Mico Lyt 2 Mn Rd D27;87
Mico Lyt M.S.Palya Vlg Rd D27-E27;87
Mico Lyt Mn Rd D27;87
Mico Lyt Rd D27;87
Mico Lyt Ring Rd D25-F25;87
Middle School Rd B'11-B'9;67
Middle school Cr Rd B'9-A'9;67
Milk Colony
- 13 B. Mn Rd E'16;26
- 13 C. Mn Rd E'16;26
- 5 E Blk 8 Mn Rd F'14;26
- 6 E Blk 9 Mn Rd F'14;26
- 7 E Blk 10 Mn Rd F'14;26
- E Blk 1 Cr F'14;26
- E Blk 12 Cr E'12-D'12;26
- E Blk 13 Mn Rd F'14;26
- E Blk 15 Mn Rd F'14;26
- E Blk 16 Mn Rd F'14;26
- E Blk 17 Mn Rd F'14;26
- E Blk 18 Mn Rd F'14;26
- E Blk 19 Mn Rd F'14;26
- E Blk 2 Cr F'14;26
- E Blk 20 Mn Rd E'14;26
- E Blk 21 Mn Rd E'14;26
- E Blk 3 Cr F'14;26
- E Blk 4 Cr F'14;26
- E Blk 5 Cr E'12;26
- E Blk 6 Cr E'12;26
- E Blk 8 A Mn Rd F'12;26
- E Blk 9 Mn Rd F'12;26
Millers Rd B6-C8;42
Millers Rd C10-E10;28,29
Milton St I12;30
Mission Rd A5-B5;56
- 1 Cr Rd CSI B7-B5;56
- 2 A Cr Rd CSI B5;56
- 2 B Cr Rd CSI A5-B5;56
- 2 C Cr Rd CSI A5-B5;56
- 2 Cr Rd CSI B5;56
- 3 A Cr Rd CSI A5;56
- 3 Cr Rd CSI A5-B5;56
Mosque Rd B'15-A'15;67
Mosque Rd G10;30
Motanagara Ln C Ln B'7-A'7;55

Moudle House St C'17-B'17;78
Mount Joy 1 Cr Rd E'15;66
Mount Joy 1 Mn Rd E'15-E'13;66
Mount Joy 2 Cr Rd E'15;66
Mount Joy 2 Mn Rd E'15;66
Mount Joy 3 Cr Rd E'15;66
Mount Joy 3 Mn Rd E'15-E'13;66
Mount Joy 4 Mn Rd E'15;66
Mount Joy Rd E'15-D'15;66
Mountain St A17;80
Mudappa Rd K12,K14;31
Munikalappa Lyt Rd K12;31
Munireddy Palaya
- 2 Cr C14;28
- 3 Cr C14;28
- 4 Cr C14;28
- 5 Cr C14;28
- Rd C14-C16;28
Munireddy Palaya Rd C14-D10;28,29
Munireddy Palaya Rd C16-D14;28,29
Munireddy Palya C.I.L. Rd B16;2B
Munireddy St C16;28
Muniswamappa Rd C14;28
Muniswamappa Rd J2;45
Muniswamappa Rd K12,K14;31
Muniswamy Gdn.Rd H7;58
Muniswamy Rd D6;43
Murphy Rd I4-K4;44,45
Murphy Town
- 2 Cr I4;44
- 3 Cr I4;44
- 4 Cr I2-J4;44,45
- A St J4;45
- A St J4;45
- Anaiah Reddy Rd I4,I2;44
- B St J4;45
- B St J4;45
- C St I4;44
- C. St J4;44
- D St I4;44
- D. St I4;44
- E St I4;44
- E. St I4;44
- F St I4;44
- G St I4;44
- No.118 St I2,I4;44
- No.119 St I2,I4;44
- No.120 St I2,I4;44
- O.M. Rd Cr I4;44
- Sadashiva Mdr.Rd J4,J2;45
- Sathya Cr Rd I4,I2;44
Murugesh Mdr. Rd G12-H12;30
Murugesh Mdr. St A'5,A'3;55
Museum Rd E1;57
Muthappa Blk A20-B20;18
Mutton Stall Rd A'9;67
Myrtle Ln E5;57
Mysore Bank Colony
- 1 Cr Rd A26-B26;10
- 1 Mn Rd B'26;10
- 1 Mn Rd B26-B28;10
- 2 Cr Rd B26;10
- 2 Mn Rd B'26;10
- 2 Mn Rd B26;10
- 3 Cr Rd B'26;10
- 3 Cr Rd B26;10
- 3 Mn Rd B'26;10
- 3 Mn Rd B26;10
- 4 Cr Rd B26;10
- 4 Mn Rd B'26;10
- 5 Cr Rd B26-C26;10
- 6 Cr Rd B'26;10
- 6 Cr Rd B26;10
- 6 Mn Rd B26;10
- 7 Cr Rd B26;10
- 8 Cr Rd B26;10
Mysore Rd B'5-F'7;54,55
Mysore Rd H'7-G'7;53
Mysore Rd H'9-L'13;64,65
Mysore Rd 1 Cr G'7;53
Mysore Rd 2 Cr G'7;53
Mysore Rd 3 Cr G'7;53
Mysore Rd 4 Cr G'7;53
Mysore Rd 5 Cr H'7;53
Mysore Rd 6 Cr H'7;53
Mysore Rd 7 Cr H'7;53
Mysore Rd to Vijaya Ngr Rd J'11-E'11;64

N

N.R.Colony
- 1 Cr E'19;78
- 1 Cr E'19;78
- 1 Cr Rd F'21-F23;78
- 1 Mn Rd D'13;66
- 1 Mn Rd F'21-E21;78
- 10 Cr E'19-F19;78
- 10 Cr F'23;78
- 100 Ft. Ring Rd F'23-E'23;78
- 11 Cr F'19;78
- 12 Cr E'17;78
- 12 Cr F'19;78
- 2 Cr E'19;78
- 2 Cr E'19;78
- 2 Cr Rd F'21-F23;78
- 2 Mn Rd D'13;66
- 2 Mn Rd F'21-E21;78
- 3 Cr E'19;78
- 3 Cr Rd F'21-F23;78
- 3 Mn Rd E'15-E'13;66
- 3 Mn Rd F'21-E21;78
- 4 Cr E'19;78
- 4 Cr Rd E'-17;79
- 4 Cr Rd F'21-F23;78
- 4 Mn Rd E'13;66
- 4 Mn Rd F'23-E'23;78
- 5 Cr E'19;78
- 5 Cr Rd E'-17;79
- 5 Cr Rd F'21-F23;78
- 6 Cr E'19;78
- 6 Cr Rd E'-17;79
- 6 Cr Rd F'21;78
- 7 Cr E'19;78
- 7 Cr F'23;78
- 8 Cr E'19;78
- 8 Cr F'23;78
- 8 Cr Rd E'-17;79
- 9 Cr E'19;78
N.S.Iyengar St B'8-B'6;41
Nagappa Rd C'8-B'6;41
Nagarabaavi
- 2 Stg 1 A Mn Rd O'3;51
- 2 Stg 1 B Mn Rd O'3;51
- 2 Stg 1 C Mn Rd O'3;51
- 2 Stg 1 Cr P'1-O'3;50,51
- 2 Stg 1 Cr Rd N'5;51
- 2 Stg 1 Mn Rd O'3;51
- 2 Stg 1 Mn Rd O'5-N'5;51
- 2 Stg 1 Mn Rd O'5-N'5;51
- 2 Stg 1 Mn Rd P'1-P'3;50
- 2 Stg 10 Mn Rd N'3;51
- 2 Stg 11 Mn Rd N'3;51
- 2 Stg 12 Mn Rd N'3;51
- 2 Stg 13 Mn Rd N'3;51
- 2 Stg 14 Mn Rd N'3;51
- 2 Stg 2 A Mn Rd O'5-O'3;51
- 2 Stg 2 A Mn Rd P'1;50
- 2 Stg 2 B Mn Rd P'1;50
- 2 Stg 2 C Mn Rd P'1-P'3;50
- 2 Stg 2 Cr O'3;51
- 2 Stg 2 Cr Rd N'5;51
- 2 Stg 2 Cr Rd N'5;51
- 2 Stg 2 Cr Rd O'3;51
- 2 Stg 2 D Mn Rd P'1-P'3;50

Nagarabaavi
- 2 Stg 2 E Mn Rd P'3;50
- 2 Stg 2 F Mn Rd P'1-P'3;50
- 2 Stg 2 G Mn Rd P'3-O'1;50
- 2 Stg 2 Mn Rd O'3;51
- 2 Stg 2 Mn Rd O'5-N'5;51
- 2 Stg 2 Mn Rd P'1;50
- 2 Stg 3 A Mn Rd O'5;51
- 2 Stg 3 Cr O'3;51
- 2 Stg 3 Cr P'3;50
- 2 Stg 3 Cr Rd N'5;51
- 2 Stg 3 Cr Rd N'5;51
- 2 Stg 3 Cr Rd O'3;51
- 2 Stg 3 Mn Rd O'3;51
- 2 Stg 3 Mn Rd O'5-N'5;51
- 2 Stg 3 Mn Rd P'3-O'1;50,51
- 2 Stg 4 Cr O'5;51
- 2 Stg 4 Cr P'3;50
- 2 Stg 4 Cr Rd O'3;51
- 2 Stg 4 Mn Rd O'3;51
- 2 Stg 4 Mn Rd O'5-N'5;51
- 2 Stg 4 Mn Rd O'5-O'3;51
- 2 Stg 5 Cr O'5;51
- 2 Stg 5 Cr Rd O'3;51
- 2 Stg 5 Mn Rd O'3;51
- 2 Stg 5 Mn Rd O'3;51
- 2 Stg 5 Mn Rd O'5-N'5;51
- 2 Stg 6 Cr Rd O'3;51
- 2 Stg 6 Mn Rd N'3;51
- 2 Stg 6 Mn Rd O'3;51
- 2 Stg 6 Mn Rd O'5-N'5;51
- 2 Stg 7 Cr Rd O'3-N'3;51
- 2 Stg 7 Mn Rd N'3;51
- 2 Stg 7 Mn Rd N'3;51
- 2 Stg 8 Cr Rd O'3-N'3;51
- 2 Stg 8 Mn Rd N'3;51
- 2 Stg 8 Mn Rd N'3;51
- 2 Stg 9 Mn Rd N'3;51
- 2 Stg 9 Mn Rd N'3;51
- 2 Stg Gangonoma Halli M'7;51
Nagarbhavi Rd M'5-M'1;51
Nagarthpet 4 Cr A'5;54D
Nagarthpet 23 Cr A'3;54D
Nagarthpet 24 Cr A'3;54D
Nagarthpet 25 Cr A'3;54D
Nagarthpet 26 Cr A'3;54D
Nagarthpet 27 Cr A'3;54D
Nagarthpet 28 Cr A'3;54D
Nagendraiah Gdn 1 Cr Rd D'6;40
Nagendraiah Gdn 2 Cr Rd D'6;40
Nalbandwadi Ln C'5-C'3;55C-54C
Nallakadaranahalli Rd O'26-O'30;5
Nandi Durga Extn 3 Mn Rd D10;29
Nandi Durga Extn 4 Mn Rd D10;29
Nandi Durga Extn 5 Mn Rd D10;29
Nandi Durga Extn 6 Mn Rd D10;29
Nandi Durga Extn 7 Mn Rd D10;29
Nandi Durga Extn 8 Mn Rd D10;29
Nandi View Lyt C22;18
Nandidurg Rd 3 Mn Rd D10;29
Nandidurg Rd 4 Mn Rd D10;29
Nandidurg Rd 5 Mn Rd D10;29
Nandidurg Rd 6 Mn Rd D10;29
Nandidurg Rd Cr D12-D14;29
Nandini Lyt Rd C1 K'18-J18;15
Nandini Lyt Rd C2 K'18-J18;15
Nandini Lyt Rd C3 K'18-J18;15
Nandini Lyt Rd C4 K'18-J18;15
Nanjamba Agr 1 Blk 1 Cr Rd F'9;66
Nanjamba Agr 1 Blk 2 Cr Rd F'9;66
Nanjamba Agr 1 Blk 3 Cr Rd F'9;66
Nanjamba Agr 1 Blk 4 Cr Rd F'9;66
Nanjappa Blk F12;29
Nanje Gowda St A'9;67
Narasimha Jois Ln A'5;55D
Narasimharaja Rd D'10-F'12;26
Narayan Pillai St F4-F8;43
Narayan Tmp St I2,I4;44
National High School Rd C'11-A'11;67
Navarang Rd H'10-F'10;25-26
Neelasandra
- 1 Cr G9;70
- 2 Cr G9;70
- A St G9;70
- A St G9;70
- A St Anjaneya Tmp St G9;70
- A.K. Clny 1 St G9-G11;70
- A.K. Clny 2 Cr G11;70
- A.K. Clny 4 Cr G9-G11;70
- A.K. Clny 5 Cr G11;70
- A.K. Clny 6 Cr G11;70
- A.K. Clny 7 Cr G11;70
- A.K. Clny East St G9-G11;70
- A.K. Clny Ln Cr Rd G11;70
- A.K. Clny South St G11;70
- A.K. Clny South St G11;70
- A.K. Clny South St Cr G9-G11;70
- Agram Mn Rd H9-H11;70
- Anepalaya Mn Rd E11-F11;69
- Anjaneya Tmp St H9;70
- Ayappa Tmp St H9;70
- B St G9;70
- Balaiah St H9;70
- Bz St H9;70
- Bz St 1 Cr H9;70
- Bz St 1 Cr H9;70
- Bz St 2 Cr H9;70
- C St G9;70
- Maya Bazar St H9;70
- O.R.C H9;70
- O.R.C 1 Cr H9;70
- O.R.C Rd H9;70
- Ramaiah St H9;70
- Rd F5;57
- Rd G5-G7;58
- Rd G9;70
- Rd G9;70
- Rudrappa Gdn St H9;70
- South St G9,G11;70
Nehru Ngr 1 Cr Rd C6;41
Nehru Ngr 2 Cr Rd C6;41
Nehru Ngr 3 Cr Rd C6;41
Nehru Ngr Mn Rd C6;41
Nehrupuram 10 D Ln F8;43
Nehrupuram 3 Cr Rd E8-F8;43
Nehrupuram K.No.5 St F8;43
Nehrupuram Q.No.St F8;43
Nethaji Rd E10,F12;29
New Bamboo Bz Rd E8;43
New Bamboo Bz Rd B'5-A'7;55D
New Guddadahalli C St I'7;53
New Guddadahalli D St I'7;53
New Guddadahalli E St I'7;53
New Guddadahalli F St I'7;53
New Guddadahalli G St I'7;53
New High School Rd C'11-C'9;67
New Mkt Rd E6;43
Nizamuddin Galli Rd D'5;55B
Noga St D6-E6;43
Norris Rd E7-E5;57
Norris Rd E7;57
North Anjaneya Rd D'15-C'15;66,67
North Pk Rd A'4-A'8;41
North Pk Rd C'6-B'6;41
North Public Sq Rd C'13-B'13;67
North Rd A'3-B'3;54D
North Rd H14-J12;30,31
Nrupatunga RdA3-A1;56

O

O.T. Cr Rd B'3;54D
O.T. Pet Cr C'3,B'3;54C
O.T. Pet Cr C'3;54C
O.T. Pet Cr C'3;54C

O.T. Pet Cr C'3;54C
O.T. Pet Cr C'5-C'3;55C-54C
O.T.C. Cr Rd C'3,B'3;54C
O.T.C. Rd A'5-D'1;54B-55D
O.T.C. Rd Cr B'3;54C
Obaiah Ln C'3;54C
Obalappa Ln A'11;67
Okalipuram Mn Rd D'4-D'8;40
Old Bamboo Bazaar Rd E6-F4;43
Old Cubbonpet Rd A3;56
Old Gudadahalli
- 1 Cr Rd H'7;53
- 2 Cr Rd H'7;53
- 3 Cr Rd H'7;53
- 4 A Cr Rd H'7;53
- 4 Cr Rd H'7;53
- 5 Cr Rd H'5-G'7;53
- 6 Cr Rd H'5-G'7;53
- 7 Cr Rd H'5;53
- 8 Cr Rd H'5-G'5;53
Old Kashya St A'5-A'3;55D-54D
Old Madras Rd I1-J1;58-59
Old Madras Rd I2-I6;44-45
Old Madras Rd M6-Q8;46-47
Old Madras Rd Cr J4;45
Old Md. Rd S10-X16;34-35
Old Mkt Rd E6-F4;43
Old Mysore Rd D';40
Old Okalipuram
- 1 Cr Rd E'-D'4;40
- 1 Mn Rd D'4;40
- 2 Cr Rd D'4;40
- 2 Cr St D'4-D'6;40
- 2 Mn Rd D'4;40
- 3 Cr Rd D'4;40
- 4 Cr Rd D'4;40
- 5 Cr Rd D'4;40
- 6 Cr Rd D'4;40
Old Patnoolpet Rd B'5;55D
Old Race Course Rd G7-H5;58
Old Taluk Katcheri Rd A5;56
Old Tharagupet Grain Bz St B'5;55D
Old Tharagupet Rd B'3-C'3;54C
Old Veternery Hospital Rd C'15-B'15;67
Osborne Rd G6-H6;44
Osman Khan Rd B'5-A'5;55D

P

P&T Clny E22;19
P.A. Ln C'5-C'3;55C-54C
P.B. Ln A'5;55D
P.C. Ln A'5;55D
P.Chathram Rd B'1,C'1;55C
P.G.S. 1 Cr C16;28
P.G.S. 3 Cr C16;28
P.Rd Cr C'5-C'3;55C-54C
Padarayanapura
- 1 A Cr H'5;53
- 1 A Cr Rd G'5;53
- 1 B Cr H'5;53
- 1 C Cr H'7;53
- 1 Cr H'5;53
- 1 Cr I'5;53
- 1 Cr Rd G'5;53
- 1 Mn Rd G'5;53
- 1 Mn Rd I'7-H'7;53
- 1 Mn Rd I'7-H'7;53
- 2 Cr H'5;53
- 2 Cr H'7;53
- 2 Cr I'5;53
- 2 Cr Rd G'5;53
- 2 Mn Rd G'5;53
- 2 Mn Rd I'5;53
- 2 Mn Rd I'7-H'7;53
- 2 Mn Rd I'7;53
- 3 Cr H'5;53
- 3 Cr H'5;53
- 3 Cr I'5;53
- 3 Mn Rd G'5;53
- 3 Mn Rd I'7;53
- 4 Cr H'5;53
- 4 Cr H'5;53
- 4 Cr I'5-I'7;53
- 4 Cr Rd G'5;53
- 4 Mn Rd G'5;53
- 4 Mn Rd I'5;53
- 5 Cr H'5;53
- 5 Cr H'5;53
- 5 Cr Rd G'5;53
- 5 Mn Rd G'5;53
- 5 Mn Rd I'5;53
- 6 Cr H'5;53
- 6 Cr H'5;53
- 6 Cr I'5;53
- 6 Cr Rd H'5-G'5;53
- 6 Mn Rd H'5-G'5;53
- 6 Mn Rd I'5;53
- 7 Cr H'5;53
- 7 Cr H'5;53
- 7 Cr Rd H'5-G'5;53
- 7 Mn Rd G'5;53
- 7 Mn Rd I'5-I'7;53
- 8 Cr H'5;53
- 8 Cr H'5;53
- 8 Cr Rd H'5;53
- 8 Mn Rd G'5;53
- 8 Mn Rd I'5-I'7;53
- 9 Cr H'5;53
- 9 Cr Rd H'5;53
- 9 Mn Rd G'3-G'5;53
- 10 Cr H'5;53
- 10 Cr Rd H'5;53
- 10 Mn Rd G'5;53
- 11 A Cr H'5;53
- 11 B Cr H'5;53
- 11 C Cr H'5;53
- 11 Cr H'5;53
- 11 Cr Rd H'5;53
- 11 D Cr H'5;53
- 11 E Cr H'5;53
- 11 F Cr H'5;53
- 11 G Cr H'5;53
- 11 H Cr H'5;53
- 11 Mn Rd G'5;53
- 13 Cr Rd H'3-G'3;53
- 13 Cr Rd H'3-H'5;53
- 13 Cr Rd H'5;53
- 14 Cr Rd G'5;53
- 15 Cr Rd G'5;53
- 16 Cr Rd G'5;53
Palace Cr Rd A10-B10;28
Palace Rd A'1;54D
Palace Rd A2-B8;42
Palani Mdr.St I2;45
Palmgrove Rd G3-H7;58
Pamme Gowda Rd C16-D16;28,29
Pampamahakavi Rd C'11-C'9;67
Pampamahakavi Rd C'7;55C
Papaiah Ln A'9-A'11;67
Paranjyothi Rd G10-H10;30
Parappa St G9;70
Park Rd J10;31
Patalamma Tmp Rd A'-17-B'-17;78
Patalamma Tmp Rd B'15;67
Patel Chajappa Rd C16;28
Patrappa St A'5-B'5;55D
Pillappa Ln A'3;54D
Pipeline Rd H'7-H'1;53
Platform Rd D'2-C'8;40-41
Police Rd C'3-B'5;54B-55B
Ponganoor Ramanna Ln A'5;55D
Poorna Venkatarao Rd C'5;55C
Post Office Rd A'1;54D5

Post Office Rd A1;56
Post Office Rd B2;42
Pottery Ln E12-F12;29
Pottery Rd F12;29
Pottery Rd G12-I12;30
Prakash Nagar
- 1 Mn N Blk E'6;40
- 1 Mn Rd E'8;40
- 2 Mn Rd E'8;40
- 3 Cr Rd 10F;26
- 3 Mn 4 N.Blk E'6;40
- 3 Mn Rd 10F;26
- 3 Mn Rd E'8-F'8;40
- 4 A Mn Rd 10F;26
- 4 B Mn Rd 10F;26
- 4 Cr Rd 10F;26
- 4 Mn Rd E'8-F'8;40
- 5 B Cr Rd 10F;26
- 5 Cr Rd 10F;26
- 5 Mn Rd 10F;26
- 5 Mn Rd E'6-F'8;40
- 59 A Cr Rd E'4-E'6;40
- 59 B Cr Rd E'4-E'6;40
- 6 A Cr Rd 10F;26
- 6 A Mn Rd 10F;26
- 6 A Mn Rd F'8;40
- 6 B Cr Rd 10F;26
- 6 B Mn Rd 10F;26
- 6 B Mn Rd F'8;40
- 6 C Mn Rd 10F;26
- 6 C Mn Rd F'8;40
- 6 Cr Rd 10F;26
- 6 Cr Rd F'8;40
- 6 Mn Rd F'10;26
- 6 Mn Rd F'8;40
- 7 A Cr Rd F'8;40
- 7 A Mn Rd 10F;26
- 7 B Cr Rd F'8;40
- 7 Cr Rd F'8-E'8;40
- 7 Mn Rd 10F;26
- 7 Mn Rd F'8;40
- 8 Cr Rd F'8-E'8;40
- 8 Mn Rd 10F;26
- 8 Mn Rd E'6-F'8;40
- 9 Cr Rd F'8-E'8;40
- 9 Mn Rd 10F;26
- 9 Mn Rd F'8;40
- 10 Cr Rd F'6-E'8;40
- 10 Mn Rd 10F;26
- 10 Mn Rd F'8;40
- 11 Mn Rd 10F;26
- 11 Mn Rd F'8;40
- 12 Mn Rd 10F;26
- 13 Mn Rd 10F;26
- 14 Mn Rd 10F;26
- C Blk 11 Cr Rd 10F;26
- C Blk 12 A Cr Rd 10F;26
- C Blk 2 Cr 10F;26
- C Blk 3 Cr 10F;26
- C Blk 4 Cr Rd 10F;26
- C Blk 5 Cr Rd 10F;26
- C Blk 7 Cr Rd 10F;26
- R Ngr Link Rd E'4-D'4;40
Prime St D7-E7;57
Primrose Rod G1-G3;58
Prince of Wales Rd D'8;43
Prince of Wales Rd E10-F12;29
Promenade Rd F10;29
Promenade Rd G8-H8;44
Purushotaman St J2;45
Puttanna Rd C'15-C'13;67
Puttalamma Tmp St F15;69

Q

Queens Rd C4-D2;42,43
Queens Rd Cr D'8-D'6;43

R

R.B.D.P.G.Thotadappa Rd C'1;54C
R.K. 1 Cr I2;45
R.K. 2 Cr I2;45
R.M. Ray Extension 1 Cr C7-B7;56
R.M. Ray Extension 2 Cr C7-B7;56
R.V.S. Lyt 2 Mn Rd 8C-6C;41
R.P.C Layout
- 1 A Cr J'5;52
- 1 B Cr K'5-J'5;52
- 1 E Cr K'5;52
- 1 F Cr K'5;52
- 3 A Mn Rd J'3-I'5;52,53
- 3 Mn Rd J'3-I'5;52,53
- 4 A Cr J'7-J'5;52
- 4 A Cr J'7-K'7;52
- 4 B Cr J'7-J'5;52
- 4 B Cr J'7;52
- 4 Cr J'5;52
- 4 Cr K'7-J'5;52
- 4 Mn Rd J'3-I'5;52,53
- 5 A Mn Rd J'5;52
- 5 B Mn Rd J'5;52
- 5 C Mn Rd J'5;52
- 5 Cr J'5;52
- 5 Cr J'7;52
- 6 A Mn Rd J'5;52
- 6 P Mn Rd J'5;52
- 6 C Cr J'7;52
- 6 C Mn Rd J'5;52
- 6 Cr J'5;52
- 6 Cr J'7;52
- 6 Mn Rd J'5;52
- 7 A1 Mn Rd J'5;52
- 7 A2 Mn Rd J'5;52
- 7 B Mn Rd J'7;52
- 7 B1 Mn Rd J'7;52
- 7 B2 Mn Rd J'7;52
- 7 B3 Mn Rd J'7;52
- 7 B4 Mn Rd J'7;52
- 7 C Mn Rd J'7;52
- 7 Cr J'5;52
- 7 Cr J'7;52
- 7 D Mn Rd J'7;52
- 7 E Mn Rd J'7;52
- 7 F Mn Rd J'7;52
- 7 Mn Rd J'5;52
- 8 A Cr J'7;52
- 8 Cr J'5;52
- 8 Cr J'7;52
- 9 B Mn Rd J'7;52
- 9 Cr J'5-I'5;52 53
- 9 D Mn Rd J'7;52
- 9 Mn Rd J'7;52
- 10 Cr I'7-I'5;53
R.T. Nagar
- 1 Cr Rd 20'B-22B;18
- MLA's Lyt 1 Cr Rd 20'B;18
- MLA's Lyt 1 Mn Rd 20'B;18
- MLA's Lyt 1 Mn Rd 20'B;18
- MLA's Lyt 2 Cr Rd 20'B-22B;18
- MLA's Lyt 2 Mn Rd 20'B;18
- MLA's Lyt 3 Cr Rd 20'B-22B;18
- MLA's Lyt 3 Mn Rd 20'B;18
- MLA's Lyt 4 Cr Rd 20'B-22B;18
- MLA's Lyt 4 Mn Rd 20'B;18
- MLA's Lyt 5 Cr Rd 20'B-22B;18
Race Course Rd A4;42
Race Course Rd b'4-b'6;41
Rachappa Ln B'5;55
Raghavappa Rd K12 J14;31
Raghavendra Colony
- 1 Cr Rd E'9-D'9;66
- 1 Mn Rd E'9;66
- 2 Mn Rd E'9;66
- 3 Mn Rd E'9;66

Raghavendra Colony
- 4 Cr Rd D'9;66
- 4 Mn Rd E'9;66
- 5 Cr Rd E'9;66
- 5 Mn Rd E'9;66
- 6 A Cr Rd E'9;66
- 6 Cr Rd E'9;66

Rahamath Nagar
- 1 Cr Rd 20B;18
- 2 Cr Rd 20B;18
- 3 Cr Rd 20B-20C;18
- 4 Cr Rd 20B-20C;18
- 5 Cr Rd 20B-20C;18
- 6 Cr Rd 18A-20C;18
- 7 Cr Rd 18C-20C;18
- 8 Cr Rd 18C-20C;18
- 9 Cr Rd 20B-20C;18
- 10 Cr Rd 20B-20C;18
- 10 Cr Rd 20C;18
- 11 Cr Rd 20C;18
- 12 Cr Rd 20C;18
- 13 Cr Rd 20C;18
- 14 Cr Rd 20C;18
- 15 Cr Rd 20C;18

Railway Parallel Rd A'10;27

Railway Parallel Rd B6-A8;41

Rajaji Nagar
- 1 A Mn Rd G'12-G'14;25
- 1 A Mn Rd G'12;25
- 1 B Mn Rd G'10;25
- 1 B Mn Rd G'12-G'14;25
- 1 C Mn Rd G'10;25
- 1 C Mn Rd G'14;25
- 1 D Mn Rd G'10;25
- 1 D Mn Rd G'14;25
- 1 E Mn Rd G'10;25
- 1 E Mn Rd G'14;25
- 1 F Mn Rd G'10;25
- 1 G Mn Rd G'10;25
- 1 Mn Rd H'2-H'6;39
- 10 A Cr Rd H'12-G'14;25
- 10 B Cr Rd H'12-G'14;25
- 10 Cr Rd G'14;25
- 10 Cr Rd H'14-G'14;25
- 11 Cr Rd H'12-G'14;25
- 12 Cr Rd G'10-G'14;25
- 12 Cr Rd G'12;25
- 12 Cr Rd G'12;25
- 14 Cr Rd H'12-G'12;25
- 15 Cr Rd G'12;25
- 16 Cr Rd G'12;25
- 17 Cr Rd G'12;25
- 17 Cr Rd G'16;25
- 18 Cr Rd G'10-G'12;25
- 19 A Mn Rd G'12;25
- 19 B Mn Rd G'12;25
- 19 Cr Rd G'10;25
- 19 Mn Rd G'10-H'14;25
- 2 A Mn Rd G'12;25
- 2 Blk 2 B Mn Rd G'8;39
- 2 Blk 33 Cr Rd G'8;39
- 2 Blk 34 Cr Rd G'8;39
- 2 Blk 35 Cr Rd G'8;39
- 2 Blk 36 Cr Rd G'8;39
- 2 Blk 37 Cr Rd G'8;39
- 2 Blk 38 Cr Rd G'8;39
- 2 Blk 39 Cr Rd G'8;39
- 2 Blk 40 Cr Rd G'8;39
- 2 Blk 41 Cr Rd G'8;39
- 2 Blk 42 Cr Rd G'8;39
- 2 Cr Rd H'16;25
- 2 Mn Rd G'14-G'16;25
- 2 Mn Rd D Blk G'12;25
- 2 Mn Rd E Blk G'12-G'14;25
- 20 A Mn Rd G'16;25
- 20 B Mn Rd G'16;25
- 20 Cr Rd G'10;25
- 21 Cr Rd G'10;25
- 22 Cr Rd G'10;25
- 23 Cr Rd G'10;25
- 24 Cr Rd G'10;25
- 25 Cr Rd G'10;25
- 26 Cr Rd G'10;25
- 27 Cr Rd G'10;25
- 28 Cr Rd G'10;25
- 29 Cr Rd G'10;25
- 3 A Cr Rd G'10;25
- 3 Blk 10 C Mn Rd G'2;39
- 3 Blk 10 D Mn Rd G'4;39
- 3 Blk 10 E Mn Rd G'2;39
- 3 Blk 10 F Mn Rd G'2;38
- 3 Blk 10 G Mn Rd G'2;39
- 3 Blk 11 A Mn Rd G'6;39
- 3 Blk 11 Mn Rd G'6-G'4;39
- 3 Blk 12 A Mn Rd G'2;39
- 3 Blk 12 B Mn Rd G'2;39
- 3 Blk 12 C Mn Rd G'6;39
- 3 Blk 12 Mn Rd G'8,G'2;39
- 3 Blk 13 Mn Rd G'6;39
- 3 Blk 14 Mn Rd G'6;39
- 3 Blk 15 Mn Rd G'6;39
- 3 Blk 16 Mn Rd G'6;39
- 3 Blk 17 A Mn Rd G'6-G'4;39
- 3 Blk 17 B Mn Rd G'6-G'4;39
- 3 Blk 17 D Mn Rd G'6;39
- 3 Blk 17 E Mn Rd G'6-G'4;39
- 3 Blk 17 F Mn Rd G'6-G'4;39
- 3 Blk 17 G Mn Rd G'6-G'4;39
- 3 Blk 17 Mn Rd G'6;38
- 3 Blk 17 Mn Rd G'6;39
- 3 Blk 18 A Mn Rd G'4,G6;39
- 3 Blk 18 B Mn Rd H'4;39
- 3 Blk 18 B Mn Rd H'6;39
- 3 Blk 18 C Mn Rd H'6;39
- 3 Blk 18 Mn Rd G'4-G'6;39
- 3 Blk 18 Mn Rd H'4-H'6;39
- 3 Blk 42 Cr Rd G'8;39
- 3 Blk 45 Cr Rd G'6;39
- 3 Blk 46 A Cr Rd G'6;39
- 3 Blk 46 Cr Rd G'6;39
- 3 Blk 47 Cr Rd G'6;39
- 3 Blk 48 Cr Rd G'6;39
- 3 Blk 49 Cr Rd G'6;39
- 3 Blk 50 Cr Rd G'6;39
- 3 Blk 52 Cr Rd G'6;39
- 3 Blk 53 A Cr Rd G'6;39
- 3 Blk 53 B Cr Rd G'6;39
- 3 Blk 53 C Cr Rd G'6;39
- 3 Blk 53 Cr Rd G'6;39
- 3 Blk 53 D Cr Rd H'6,G'6;39
- 3 Blk 53 E Cr Rd G'6;39
- 3 Blk 54 Cr Rd G'6;39
- 3 Blk 55 Cr Rd G'6;39
- 3 Blk 56 Cr Rd G'6;39
- 3 Blk 57 A Cr Rd G'6;39
- 3 Blk 57 B Cr Rd G'6;39
- 3 Blk 57 Cr Rd G'6;39
- 3 Blk 60 Cr Rd H'6-G'4;39
- 3 Blk 61 Cr Rd G'4;39
- 3 Blk 62 Cr Rd G'4;39
- 3 Blk 63 Cr Rd G'4;39
- 3 Blk 64 Cr Rd H'4;39
- 3 Blk 65 Cr Rd G'4;39
- 3 Blk 66 Cr Rd G'4;39
- 3 Blk 67 Cr Rd G'4;39
- 3 Blk 68 Cr Rd G'4;39
- 3 Blk 69 Cr Rd G'4;39
- 3 Blk 70 Cr Rd G'4;39
- 3 Blk 71 Cr Rd G'4;39
- 3 Blk 72 Cr Rd H'4-G'4;39
- 3 Blk 73 Cr Rd G'4;39
- 3 Blk 74 Cr Rd G'4;39
- 3 Blk 75 D Cr Rd G'2;39
- 3 Blk Y Rd G'6;39
- 3 Cr Rd G'10;25
- 3 Cr Rd H'14;25

Rajaji Nagar
- 3 Mn Rd G'12;25
- 3 Mn Rd G'14-G'16;25
- 3 Mn Rd H'2-H'4;39
- 3 Mn Rd E Blk G'12-G'14;25
- 30 Cr Rd G'10;25
- 31 Cr Rd G'10;25
- 4 Blk 1 Cr Rd F'4;40
- 4 Blk 2 Cr Rd F'2-F'8;40
- 4 Blk 3 Cr Rd F'2-F'4;40
- 4 Blk 3 Mn Rd F'4-F'6;40
- 4 Blk 34 A Cr Rd F'8;40
- 4 Blk 34 B Cr Rd F'8;40
- 4 Blk 34 Cr Rd F'8;40
- 4 Blk 35 Cr Rd F'8;40
- 4 Blk 36 Cr Rd F'8;40
- 4 Blk 37 Cr Rd F'8;40
- 4 Blk 38 Cr Rd F'8;40
- 4 Blk 39 Cr Rd F'8;40
- 4 Blk 4 A Cr Rd F'2;40
- 4 Blk 4 Cr Rd F'2;40
- 4 Blk 4 Cr Rd F'4-F'2;40
- 4 Blk 4 Cr Rd F'4;40
- 4 Blk 40 Cr Rd F'8;40
- 4 Blk 41 Cr Rd F'8;40
- 4 Blk 42 Cr Rd F'8;40
- 4 Blk 43 Cr Rd F'8;40
- 4 Blk 44 Cr Rd F'6;40
- 4 Blk 46 A Cr Rd F'6;40
- 4 Blk 46 Cr Rd F'6;40
- 4 Blk 5 Cr Rd F'4-F'2;40
- 4 Blk 5 Cr Rd F'4;40
- 4 Blk 5 Mn Rd F'8;40
- 4 Blk 50 C Cr Rd F'4;40
- 4 Blk 50 Cr Rd F'6;40
- 4 Blk 51 Cr Rd F'6;40
- 4 Blk 52 Cr Rd F'6;40
- 4 Blk 53 Cr Rd F'6;40
- 4 Blk 54 Cr Rd F'6;40
- 4 Blk 55 Cr Rd F'6;40
- 4 Blk 56 Cr Rd F'6;40
- 4 Blk 57 A Cr Rd F'6;40
- 4 Blk 57 B Cr Rd F'6;40
- 4 Blk 57 Cr Rd F'6;40
- 4 Blk 59 C Cr Rd F'4;40
- 4 Blk 59 Cr Rd F'6-F'4;40
- 4 Blk 6 Cr Rd F'4-F'2;40
- 4 Blk 6 Cr Rd F'4;40
- 4 Blk 7 Cr Rd F'4-F'2;40
- 4 Blk 7 Mn Rd F'6,F'8;40
- 4 Blk 8 Cr Rd F'4-F'2;40
- 4 Blk 8 Mn Rd F'6,F'8;40
- 4 Blk 80 Feet Rd F'4-F'8;40
- 4 Blk 9 Cr Rd F'4-F'2;40
- 4 Blk 9 Mn Rd F'6,F'8;40
- 4 Cr Rd G'10;25
- 4 Cr Rd H'14-G'14;25
- 4 Mn Rd G'12-G'14;25
- 4 Mn Rd G'12;25
- 4 Mn Rd G'14-G'16;25
- 5 A Mn Rd G'12;25
- 5 Cr Rd H'14-G'14;25
- 5 Mn Rd G'12-G'14;25
- 5 Mn Rd G'12;25
- 6 A Mn Rd G'12;25
- 6 Blk 10 C Mn Rd G'2;39
- 6 Blk 10 D Mn Rd G'2;39
- 6 Blk 10 E Mn Rd G'2;39
- 6 Blk 10 F Mn Rd G'2;39
- 6 Blk 10 G Mn Rd G'2;39
- 6 Blk 12 A Mn Rd G'2-G'4;39
- 6 Blk 12 B Mn Rd G'2-G'4;39
- 6 Blk 12 C Mn Rd G'2-G'4;39
- 6 Blk 12 Mn Rd G'2-G8;39
- 6 Blk 73 Cr 4G;39
- 6 Blk 74 Cr 4G;39
- 6 Blk 75 A Cr Rd G'2;39
- 6 Blk 75 B Cr Rd G'2;39
- 6 Blk 75 C Cr Rd G'2;39
- 6 Blk 75 Cr Rd G'2;39
- 6 Blk 75 D Cr Rd G'2;39
- 6 Blk 76 A Cr Rd H'2-G'2;39
- 6 Blk 76 Cr Rd H'2-G'2;39
- 6 Blk 80 Feet Rd G'2-G'4;39
- 6 Blk Andalamma Mutt Rd G'2;39
- 6 Cr Rd H'14-G'14;25
- 6 Mn Rd G'12;25
- 6 Mn Rd G'12;25
- 7 Cr Rd H'14-G'14;25
- 8 Cr Rd H'14-G'14;25
- 80 Feet Rd G'10-G'16;25
- 9 Cr Rd H'14-G'14;25
- H.B.C.S 80 Ft. Rd P'2-P'6;36
Rajamahal Guttahalli
- 1 A Mn Rd A'12;27
- 1 B Mn Rd A'12;27
- 1 Cr A'12-A'14;27
- 1 Cr Rd A'12;27
- 1 Mn Rd A'12-A'14;27
- 1 Mn Rd A'12;27
- 2 Cr Rd A'12-A'14;27
- 2 Cr Rd A'12;27
- 2 Mn Rd A'12;27
- 2 Mn Rd A'12;27
- 3 Cr Rd A'12-A'14;27
- 3 Cr Rd A'12;27
- 3 Mn Rd A'12;27
- 4 Mn Rd A'12;27
- 5 Mn Rd A'12;27
- 5 Mn Rd A'12;27
- 6 Cr Rd A'12;27
- 6 Mn Rd A'12;27
- 7 Mn Rd A'12;27
- 8 Mn Rd A'12;27
- 9 Mn Rd A'12-B'12;27
- Cr A'12;27
Raja Ram Mohan Ray Rd C3;56
Rajbhavan Rd B4;42
Rama Iyengar Rd B'11-B'9;67
Ramachandra Agrahara
- 1 Cr Rd F'7;55A
- 2 Cr Rd F'7;55A
- 2 Mn Rd F'7;55A
- 3 Cr Rd F'7;55A
- 3 Mn Rd F'7;55A
Ramachandrapuram
- 1 Mn Rd E'6;40
- 2 A Mn Rd E'6;40
- 2 Mn Rd E'6;40
- 3 Mn Rd E'6-E'4;40
- 4 Mn Rd E'6;40
- 59 A Cr Rd E'4-E'6;40
- 59 B Cr Rd E'4-E'6;40
Ramaiah Gdn.Rd H7;58
Ramaiah Ln A'3;54D
Ramakrishna Mutt Rd I2,J2;44,45
Ramakrishnappa Rd I10,J10;30,31
Ramaswamy Palya
- 1 A Cr Rd M'16;32
- 1 Cr Rd M'16;32
- 2 A Cr Rd M'16;32
- 4 Cr Rd K'16;31
- 4 Cr Rd M'16;32
- 5 Cr Rd K'16;31
- 7 Mn Rd M'16;32
- 9 A Mn Rd N'16;32
- 9 Mn Rd N'16;32
- 10 Mn Rd N'16;32
Ramesh Ngr U5;62
Ranasingh Ln C'5;55B
Ranasingh Pet
- 1 Cr C'5;55C
- 2 Cr C'5;55C
- Bar Ln Rd C'5-D'5;55B-55C
- Belimajid Rd C'5;55C
- Cart Stand Rd. C'5;55C

Ranasingh Pet
- Kadivenkanachr C'5;55C
- M.Byrappa Ln C'5;55C
- MR Ln C'5;55C
- PS Cr C'3-C'5;55C
- PS Ln C'5;55C
- Pornavenkat Rao Rd C'5;55C
- Rd C'5;55C
- Velumurgnpuram D'5;55B
Rangappa Ln A'11;67
Rangarao Rd D'11-D'9;66
Rangaswamy Tmp St B'1-A'3;54D
Rathnasingh Rd G12;30
Rathnavilas Rd C'17-B'17;78
Rayappa Rd G12;30
Reading Room St C16;28
Reddy Rd I2,I4;44
Resaldar St C'6-B'6;41
Residency Rd C5-F1;56,57
Rest house RdE1-F1;57
Rest house Cresent RdE1;57
Rhenius Rd D7-D5;57
Richards Town Clark Rd G12,H14;30
Richmond Rd C5-F3;56,57
Richmond Rd G3-H3;58
Richmond Town
- 1 Cr Rd E7;58
- 2 Cr Rd E7;58
- A St E5;57
- B St E5;57
- C St E5;57
- H St D7;58
- N St D7;58
Robertson Rd G12-H10;30
Rogers Rd G12 G14;30

S

S.Bhavan Rd Cr B'9-A'9;67
S.Ln B'9-A'9;67
S.D.M. Ln A'5;55D
S.D.M. Ln C'5;55B
S.D.M. Rd C'5;55B
S.G.N. Lyt 1 Cr A7;56
S.G.N. Lyt 2 Cr A7;56
S.G.N. Lyt 3 Cr A7;56
S.K. Garden
- 1 Mn Rd E14-F12;29
- 2 Mn Rd E14-F14;29
- 3 Mn Rd E14-F14;29
- 4 Mn Rd E14-F14;29
- 5 Mn Rd E14-F14;29
- 6 Mn Rd E14-F14;29
S.K. Ln A'5;55B
S.M. Ln C'1;55C
S.M. Ln C'3;55C
S.M. Rd C'3-B'1;55C
S.P. 2 Cr A'5;55B
S.P. 3 Cr A'5;55B
S.S.A.C. Sahib St B14-C14;28
S.Sab. Ln A'5;55B
S.T. St A'5,A'3;54D
Sadarmudlappa Ln A'9;67
Sadashiv Nagar
- 1 Cr Rd A'12;27
- 1 Cr Rd A'16;27
- 1 Mn Rd A'14;27
- 1 Mn Rd B'14,A'14;27
- 2 Cr Rd A'12;27
- 2 Cr Rd A'14;27
- 2 Cr Rd A'16;27
- 2 Mn Rd A'14;27
- 2 Mn Rd B'14,A'14;27
- 3 Cr Rd A'12,A'14;27
- 3 Cr Rd A'16;27
- 3 Mn Rd B'16,B'14;27
- 4 Cr Rd A'12-A'14;27
- 4 Cr Rd A'16;27
- 4 Mn Rd A'14;27
- 5 Cr Rd A'12-A'14;27
- 5 Cr Rd A'16;27
- 5 Mn Rd B'16;27
- 6 A Cr Rd A'16;27
- 6 Cr Rd A'12-A'14;27
- 6 Cr Rd A'16;27
- 6 Mn Rd B'16;27
- 7 Cr Rd A'12-A'14;27
- 7 Cr Rd B'16;27
- 7 Mn Rd A'16;27
- 7 Mn Rd B'16;27
- 8 A Mn Rd A'16;27
- 8 Cr Rd B'16;27
- 8 Mn Rd A'16;27
- 8 Mn Rd B'16,A'16;27
- 9 Cr Rd B'16;27
- 9 Cr Rd B'16;27
- 9 Mn Rd B'16,A'16;27
- 10 Cr Rd B'16;27
- 10 Cr Rd B'16;27
- 10 Mn Rd B'16,A'16;27
- 11 Cr Rd B'16-A'16;27
- 11 Mn Rd B'16,A'16;27
- 12 Cr Rd B'14-A'16;27
- 13 Cr Rd B'14-A'16;27
- 14 Cr Rd A'14,A'16;27
- 15 Cr Rd A'14,A'16;27
- 16 Cr Rd A'14,A'16;27
- 17 Cr Rd A'14,A'16;27
- 18 Cr Rd A'14,A'16;27
Saddugunte palya Rd F21-F17;81
Sagayapuram
- 1 Mn Rd G16;30
- 2 Cr Rd G16;30
- 2 Mn Rd G16;30
- 3 Cr Rd G16;30
- 3 Mn Rd G14-G16;30
- 3 Mn Rd G16;30
- 4 Cr Rd G16;30
- 4 Mn Rd G14,G16;30
- 4 Mn Rd G14-G16;30
- 5 Cr Rd G16;30
- 5 Mn Rd G14-G16;30
- 6 Cr Rd G16;30
- 7 Cr Rd G16;30
- 8 Cr Rd G16;30
- 9 Cr G16,G14;30
- 9 Cr Rd G16-G14;30
- 10 Cr G16;30
- 10 Cr Rd G16;30
- 11 Cr G16,G14;30
- 11 Cr G16,G14;30
- 11 Cr Rd G14;30
- 12 Cr Rd G16,G14;30
- 13 Cr Rd G16,G14;30
- 14 Cr Rd G14;30
- 15 Cr Rd G14;30
- 16 Cr Rd G14;30
- 17 Cr Rd G14;30
- 18 Cr G14;30
- 19 Cr G14;30
- 20 Cr G14;30
Saint Marks Rd D3-D1;57
Saint Steppings Rd H12;30
Sajjan Rao Rd B'9;67
Sampangi Ramaswamy Tmp Rd B'6-C'6;42
Sampangi Rd H7;58
Sampangiram Nagar
- 1 Cr Rd B3-C3;56
- 1 Mn Rd C3-C5;56
- 10 Cr Rd B5-C5;56
- 10 Mn Rd B3-B5;56
- 11 A Cr Rd B5-C5;56
- 11 Cr Rd B5-C5;56
- 12 Cr Rd B5-C5;56

Sampangiram Nagar
- 13 A Cr Rd B5-C5;56
- 13 Cr Rd B5-C5;56
- 14 Cr Rd B5-C5;56
- 15 Cr Rd B5-C5;56
- 16 Cr Rd B5-C5;56
- 17 Cr Rd B5-C5;56
- 17 Cr Rd B5;56
- 18 Cr Rd B5;56
- 19 Cr Rd B5;56
- 2 A Mn Rd C3-C5;56
- 2 Cr Rd B3-C3;56
- 2 Mn Rd C5;56
- 20 Cr Rd B5;56
- 21 Cr Rd B5;56
- 22 Cr Rd B5;56
- 23 Cr Rd B5;56
- 3 Cr Rd B3;56
- 3 Mn Rd C5;56
- 4 Cr Rd B3-C3;56
- 4 Mn Rd B3-B5;56
- 5 Cr Rd B3-C5;56
- 5 Mn Rd B3-B5;56
- 6 Cr Rd B5-C5;56
- 6 Mn Rd B3-B5;56
- 7 Cr Rd B5-C5;56
- 7 Mn Rd B5;56
- 8 Cr Rd B5-C5;56
- 8 Mn Rd B3-B5;56
- 9 Cr Rd B5-C5;56
- 9 Mn Rd B5;56
- Cr Rd B5-B3;56
Sampige Rd C'8-C'16;40-26
Sangam Cr G4;44
Sangam Rd G4;44
Sanitorium Rd B17-D17;80,81
Sanjay Ngr X7;63
Sanjeeva Nair Ln A'3;54D
Sanjeevappa Ln A'3;54D
Sankey Rd A'8;42
Sankey Rd B6-C4;42
Sannidi Rd D'15-D'13;66
Santharam Ln B'5;55D
Santhusapet 5 Cr C'3;54C
Santhusapet 6 Cr C'3;54C
Santhusapet 7 Cr C'3;54C
Santhusapet 8 Cr B'3;54C
Santhusapet ASR 5 Cr B'3;54C
Santhusapet PS Ln B'3;54C
Santhusapet PSL 3 Cr C'3-B'3;54C
Santhusapet S.P 2 Cr C'3;54C
Saraswathi Mahal Rd K12,K14;31
Sawar Line Rd F20,E20;18
Seethapathi Agr C'7-C'5;55C
Seethapathi Agr 1 Mn Rd C'7-C'5;55C
Seethapathi Agr 2 Mn Rd C'7-C'5;55C
Seethapathi Agr 3 Mn Rd C'7-C'5;55C
Seethapathi Agr 4 Mn Rd C'7-C'5;55C
Seppings Rd F6-F8;43
Serpentine Rd A'8-B'8;41
Serptentine St E5;57
Service Rd L7;59
Seshadri Rd A2;42
Seshadri Rd C'4-A'2;41
Seshadripuram
- 1 ANJ St B'8;41
- 1 Cr Rd B'2;41
- 1 Mn Rd B'10,A'12;27
- 1 Mn Rd C'8;41
- 2 ANJ St C'8,B'8;41
- 2 Cr Rd A'2-B'2;41
- 2 Cr Rd B'2;41
- 2 Mn Rd C'8,B'8;41
- 2 Mn Rd C'8;41
- 3 Mn Rd C'8;41
- 3 Cr Rd A'2-B'2;41
- 4 Cr Rd A'2-B'2;41
- 4 Cr Rd C'2-B'2;41
- 4 Mn Rd B'2;41
- 5 Cr Rd A'2-B'2;41
- 6 Cr Rd A'2-B'2;41
- 6 Mn Rd B'2;41
- A Mn Rd B'8;41
- A st C'8;41
- Mn Rd C'8,B'8;41
- R.V. St C'6;41
- R.V.S Lyt C'6;41
Sethu Rao Rd B'5;55D
Setlur St E7-E5;57
Shanghessy Rd D7-D5;58
Shankarapuram 1 Cr D'9-C'9;66,67
Shankarapuram 2 Cr D'9-C'9;66,67
Shankarapuram 3 Cr D'9-C'9;66,67
Shankarapuram 4 Cr D'9-C'9;66,67
Shankarapuram 5 Cr D'9-C'9;66,67
Shankar mutt Rd D'13-D'9;66
Shanthi Mn Rd D7;57
Shanthi Nagar
- 1 Cr Rd C7;56
- 2 Cr C9;68
- 2 Cr Rd C7;56
- 3 Cr C9;68
- 3 Cr Rd C7;56
- 4 Cr C9;68
- 4 Cr D9;68
- 4 Cr Rd C7-D7;56
- 5 Cr D9;68
- 5 Cr Rd D7;57
- 6 Cr Rd D7;57
- A St D9;68
- B St D9;68
- Basappa Rd C9;68
- Berlie St E9;69
- Bride St E9;69
- C St D9;68
- Cementry Rd 4 Cr D9-E9;68
- Circular St C7;56
- D St D9;68
- Lakshmi Rd C9;68
- Lakshmipathi St D7;57
- Langford Rd E9;69
- M.Villi Rd E9;69
- Muddappa St C7;56
- Munimarappa St C7;56
- N St D9-E9;69
- Nanjappa Rd C7;56
- Nanjappa Rd C9;68
- Nanjundappa 1 Cr D7;57
- Nanjundappa 2 Cr D7;57
- Nanjundappa 3 Cr D7;57
- O St D9-E9;69
- P St D9-E9;69
- Papegalappa St C7;56
- Q St D9-E9;69
- R St D9-E9;69
- S St D9-E9;68
- Setlur St E9;69
- Shanthi Rd C9;68
- Uttare Gunda St C7;56
Shanthi Rd C7;56
Shanbogh Krishnappa Ln A'11;67
Sher Khan Ln A'3,A'5;55D
Shivaganga Mutt Rd C'7;55C
Shivaji Nagar
- 4 Cr D6-E6;43
- A No. 4 St D6;43
- B No. 8 St E4-E6;43
- B No.12 St E6;43
- B No.13 St E6;43
- B No.15 St E6;43
- C No.2 St E6;43
- Chikka Bazar Cr D6;43
Shivan Chetty Garden
- G.C. Rd G4;44
- N.No.10 St G6;44
- N.No.2 St G4;44

Shivan Chetty Garden
- N.No.3 St G6;44
- N.No.7 St G6;44
- N.No.9 St G6;44
- No.2 St F4;43
- P.No.1 St G6;44
- B Koil St G6;44
- No. 2 St G6;44
- No. 6 St G6;44
- O No. 4 St G6;44
- Rd G6;44
- Rd H.No. 5 St G6;44
Shivanahalli
- 1 A Mn Rd H'6;39
- 1 B Mn Rd H'6-I'8;39
- 1 C Mn Rd H'8-I'8;39
- 1 D Mn Rd H'8;39
- 1 E Mn Rd H'6;39
- 2 Mn Rd H'6-H'8;39
- 3 Cr Rd H'8;39
- 3 Mn Rd H'6;39
- 4 Cr Rd H'8;39
- 4 Mn Rd H'6;39
- 5 Cr Rd H'8;39
- 5 Mn Rd H'6-H'8;39
- 6 Cr Rd H'8;39
- 6 Mn Rd H'8;39
- 7 Cr Rd H'8;39
- 7 Mn Rd H'8;39
- 8 Cr Rd H'8;39
- 8 Mn Rd H'8;39
- 9 Cr Rd H'8;39
- 9 Mn Rd H'8;39
- 10 Mn Rd H'8;39
- 11 A Mn Rd H'8;39
- 11 Mn Rd H'8;39
- 12 A Mn Rd H'8;39
- 12 A Mn Rd H'8;39
- 12 A Mn Rd H'8;39
- 12 Mn Rd H'8;39
- 12 Mn Rd H'8;39
Shop St C'17;78
Shradananda Bhavan Rd B'11-B'9;67
Siddanna Ln A'3,A'5;55D-54D
Siddapura Rd A15-B13;68
Siddarama Rd C'14;27
Sidde Gowda St A'9;67
Silver Jubilee Pk Rd B'5-A'5;55D
Sir M.Visveswariah Rd J12,J14;31
Sirsi Rd F'7-D'7;58A
Sirur Pk Rd C'8;41
Slaughter House Rd E6;43
Somapura Rd G16;30
Somapura Rd G18-G22;20
Someswara Ngr 1 Cr A15;68
Someswara Ngr 2 Cr A15;68
Someswarapura
- 1 Cr Rd K3;59
- 1 Mn Rd J3,K3;59
- 2 Cr Rd K3;59
- 2 Mn Rd K3;59
- 3 Cr Rd K3;59
- 3 Mn Rd J3,K3;59
- 4 Cr Rd K3;59
- 4 Mn Rd K3;59
- 5 Cr Rd K3;59
- 6 Cr Rd K3;59
- 7 Cr Rd K3;59
South End Rd A17;80
South End Rd C'17-A'17;78
South End Rd C'8;41
South Pk Rd B'6;41
Sowrashtra Pet 1 Cr C'3;54C
Sowrashtra Pet 2 Cr C'3;54C
Sowrashtra Pet 5 Cr C'3;54
Sowrashtra pet Cr C'3;54C
Spencer Rd F10-G10;29,30
Sree Ramamandira Rd B'13;67
Sreenavasa Rd C'19-D19;78-79
Sri K.H. Rd B11-C9;68
Srinagara
- 1 Cr E'11;66
- 1 Cr F'13-E'13;66
- 1 Cr G'11;64
- 1 Mn Rd F'11;66
- 1 Mn Rd F'15-F'13;66
- 1 Mn Rd G'13;64
- 2 Cr F'11;66
- 2 Cr G'11;64
- 2 Mn Rd E'11;66
- 2 Mn Rd F'11;66
- 2 Mn Rd F'15-F'13;66
- 2 Mn Rd G'11;64
- 3 Cr F'11;66
- 3 Cr F'13;66
- 3 Cr G'11;64
- 3 Mn Rd F'11;66
- 3 Mn Rd F'15-F'13;66
- 3 Mn Rd G'11;64
- 4 A Cr Rd G'13;65
- 4 Cr F'11;66
- 4 Cr G'11;64
- 4 Cr Rd G'13;65
- 4 Cr Rd G'13;65
- 4 Cr Rd G'13;65
- 4 Mn Rd F'11;66
- 4 Mn Rd F'15-F'13;66
- 4 Mn Rd G'11;64
- 5 Cr F'11;66
- 5 Cr F'13-E'13;66
- 5 Cr G'11;64
- 5 Mn Rd F'11;66
- 5 Mn Rd F'13-F'11;66
- 5 Mn Rd G'11;64
- 5 Mn Rd G'15,G'13;65
- 50 Ft. Rd F'15-E'15;66
- 50 ft. Rd G'15-I'13;65
- 6 Cr F'11;66
- 6 Cr Rd G'13;65
- 6 Mn Rd G'11;64
- 6 Mn Rd G'13;65
- 7 Cr Rd G'13;65
- 7 Mn Rd G'11;64
- 7 Mn Rd G'13;65
- 8 Cr Rd G'13;65
- 8 Mn Rd G'11;64
- 8 Mn Rd G'13;65
- 9 Cr Rd G'13;65
- 9 Mn Rd G'11;64
- 9 Mn Rd G'13-G'11;65
- 9 Mn Rd G'15,G'13;65
- 9A Cr Rd F'13;66
- 9B Cr Rd F'13;66
- 9C Cr Rd F'13;66
- 10 Cr Rd G'13;65
- 10 Mn Rd G'11;64
- 11 Cr Rd G'13;65
- 11 Mn Rd G'11;64
- 11 Mn Rd G'15,G'13;65
- 12 Mn Rd G'15,G'13;65
- 13 Mn Rd G'15,G'13;65
- 13 Mn Rd G'15-G'11;65
- Rudraswamy Tmp Rd E'11;66
Sri Rama Rd C'19-D19;78-79
Srigandakaval Serv Rd Q'10-M'12;22-23
Srinivasa Clny 1 Cr C7;56
Srinivasa Clny 2 Cr C7;56
Srirampura
- 1 A Mn Rd F'12;26
- 1 A Mn Rd F'12;26
- 1 B Mn Rd F'12;26
- 1 Cr D.B E'6-D'6;40
- 1 Cr Rd D'10;26
- 1 Cr Rd D'10;26
- 1 Cr Rd D'6;40
- 1 Cr Rd D'6;40

Srirampura
- 1 Cr Rd E'6;40
- 1 Cr Rd E'8;40
- 1 Cr Rd B Blk F'12-E'12;26
- 1 Cr Rd L.C D'8;40
- 1 Mn Rd D'10-F'16;26
- 1 Mn Rd E'10,E'12;26
- 1 Mn Rd D.Ngr D'6-E'8;40
- 1 Mn Rd D.Ngr E'6-E'8;40
- 10 A Cr Rd 8E;40
- 10 A Mn Rd F'12;26
- 10 Cr F'10,E'10;26
- 10 Cr Rd E'14,F'14;26
- 10 Cr Rd E'8;40
- 10 Mn Rd F'12,F'14;26
- 10 Mn Rd F'12;26
- 10 Mn Rd F'14;26
- 11 A Cr F'10;26
- 11 Cr Rd E'8;40
- 11 Mn Rd F'12;26
- 11 Mn Rd F'14;26
- 12 Cr F'10;26
- 12 Cr Rd E'8;40
- 12 Cr Rd F'12;26
- 12 Mn Rd F'12,F'14;26
- 12 Mn Rd F'12;26
- 12 Mn Rd F'14;26
- 13 Cr F'10;26
- 13 Cr Rd E'8;40
- 13 Mn Rd F'12,F'14;26
- 13 Mn Rd F'12;26
- 13 Mn Rd F'14;26
- 14 Cr Rd E'8;40
- 14 Cr Rd F'14,F'16;26
- 14 Mn Rd F'12,F'14;26
- 15 Cr Rd E'8;40
- 15 Mn Rd H Puram D'6-C'6;40-41
- 2 A Cr Rd E'12;26
- 2 A Mn Rd E'10;26
- 2 Cr D.B E'6-D'6;40
- 2 Cr Rd D'10;26
- 2 Cr Rd D'10;26
- 2 Cr Rd D'
- 2 Cr Rd D'6;40
- 2 Cr Rd E'10;26
- 2 Cr Rd E'6;40
- 2 Cr Rd E'8;40
- 2 Cr Rd F'12;26
- 2 Cr Rd F'12;26
- 2 Cr Rd G.N D'8;40
- 2 Cr Rd L.C D'8;40
- 2 Mn Rd D'6-C'6;40-41
- 2 Mn Rd E'10;26
- 2 Mn Rd E'10;26
- 2 Mn Rd E'14;26
- 2 Mn Rd F'12;26
- 2 Mn Rd F'14;26
- 3 Cr Rd D'6;40
- 3 Cr Rd D'6;40
- 3 Cr Rd D'8;40
- 3 Cr Rd E'10;26
- 3 Cr Rd E'6;40
- 3 Cr Rd E'8;40
- 3 Cr Rd F'12-E'12;26
- 3 Cr Rd F'12;26
- 3 Cr Rd G.N D'8;40
- 3 Cr Rd L.C D'8;40
- 3 Mn Rd 8D-6D;40
- 3 Mn Rd E'10-E'12;26
- 3 Mn Rd E'10;26
- 3 Mn Rd F'12;26
- 3 Mn Rd F'12;26
- 3 Mn Rd F'14;26
- 3 Mn Rd F'14;26
- 4 A Mn Rd E'12-E'14;26
- 4 A Mn Rd F'10-F'12;26
- 4 B Mn Rd F'10-F'12;26
- 4 Cr Rd D'6;40
- 4 Cr Rd D'6;40
- 4 Cr Rd D'8;40
- 4 Cr Rd D'8;40
- 4 Cr Rd E'10;26
- 4 Cr Rd E'8;40
- 4 Cr Rd F'12,E'12;26
- 4 Cr Rd F'12;26
- 4 Cr Rd L.C D'6;40
- 4 Mn Rd D'6-D'8;40
- 4 Mn Rd E'10;26
- 4 Mn Rd E'10;26
- 4 Mn Rd F'12;26
- 4 Mn Rd F'14;26
- 5 Cr Rd D'6;40
- 5 Cr Rd D'8;40
- 5 Cr Rd D'8;40
- 5 Cr Rd E'10;26
- 5 Cr Rd E'8;40
- 5 Cr Rd F'12-E'12;26
- 5 Cr Rd L.C D'6;40
- 5 Mn Rd E'10;26
- 5 Mn Rd F'10-E'14;26
- 5 Mn Rd F'10-F'12;26
- 5 Mn Rd F'14-F'16;26
- 6 A Cr Rd D'6;40
- 6 A Mn Rd E'12;26
- 6 B Mn Rd E'12;26
- 6 C Mn Rd E'12;26
- 6 Cr E'10;26
- 6 Cr Rd 8E-8D;40
- 6 Cr Rd D'6;40
- 6 Cr Rd E'8;40
- 6 Cr Rd F'12-E'12;26
- 6 Cr Rd L.C D'6;40
- 6 Mn Rd E'10;26
- 6 Mn Rd F'14-F'16;26
- 7 Cr Rd D'6;40
- 7 Cr Rd D'8;40
- 7 Cr Rd E'8;40
- 7 Cr Rd F'12-E'12;26
- 7 Cr Rd F'14-E'14;26
- 7 Cr Rd L.C D'6;40
- 7 Mn Rd F'14-F'16;26
- 8 A Cr Rd F'14-E'14;26
- 8 A Mn Rd F'12;26
- 8 B Cr Rd F'16;26
- 8 C Cr Rd F'16;26
- 8 Cr Rd F'10-E'10;26
- 8 Cr Rd F'12;26
- 8 Cr Rd F'14-E'14;26
- 8 Cr Rd L.C D'6;40
- 8 Mn Rd F'12-F'14;26
- 8 Mn Rd F'14;26
- 9 A Cr Rd 8E;40
- 9 Cr F'12-E'10;26
- 9 Cr Rd E'14-F'14;26
- 9 Mn Rd F'12;26
- 9 Mn Rd F'14;26
- Mkt Rd F'10-E'10;26
- Navarang Rd D'10-F'12;26
- Pipeline Rd F'16;26
- S.R.P. Rd D'8;40-41
- Tk A Mn Rd F'14-F'16;26
- Tk B Mn Rd F'14-F'16;26
- Tk Bund Rd F'16;26
- Triplicane Mn Rd F'16;26

St.John's Rd H6-G4;44
St.John's Church Rd E8-H8;44,43
St.Philomena Rd F5;57
St. Marks Rd CrD1;57
Standage Rd G12-H12;30
Standislu Rd H7;58
State Bank of India Rd E3-F5;57
Stephens Rd G10-H12;30
Steppings Rd F10-29
Subash Ngr 1 Mn Rd D'2;40
Subash Ngr 2 Mn Rd E'2;40
Subash Ngr 3 Cr Rd E'2-2D;40

Subash Ngr 3 Mn Rd E'2;40
Subash Ngr 4 Mn Rd E'2;40
Subbarama Chetty St C'15;67
Subbarama chetty St D'17-C'17;79-78
Subbarama chetty Layout
- 1 Mn Rd C'17;78
- 2 Mdl House st C'17-B'17;78
- 2 Mn Rd C'17;78
- 3 Mdl House st C'17;78
- 3 Mn Rd C'17;78
- 4 Mdl House st C'17;78
- 4 Mn Rd C'17;78
- 5 Mn Rd C'17;78
- 6 Mn Rd C'17-C'19;78
Subbaiah Reddy Rd J2;45
Subedar Chatram Rd B'1;54C
Subedar Chatram Rd B'2-B'4;41
Subedar Chatram Rd F'20-D'18;16
Subramanya Ln C'3;54C5
Subramanyaswamy Tmp Rd C'9-B'9;67
Sudduguntepalya
- 1 Cr F19;81
- 2 Cr F19;81
- 3 Cr F19;81
- 4 Cr F19;81
- 5 Cr F19;81
- 6 Cr F19;81
- 7 Cr F19;81
- 8 Cr F19;81
- 9 Cr F19;81
- 10 Cr F19;81
Sudhama Nagar
- 1 A Cr Rd A7;56
- 1 A Mn Rd A9;68
- 1 B Cr Rd B7;56
- 1 B Mn Rd A9;68
- 1 C Cr Rd B7;56
- 1 Cr A9;68
- 1 Cr A9;68
- 1 Cr B9;68
- 1 Cr Rd A7;56
- 1 Mn Rd A7-B7;56
- 2 Cr A9;68
- 2 Cr B9;68
- 2 Cr B9;68
- 2 Cr Rd B7;56
- 2 Mn Rd A9;68
- 3 Cr A9;68
- 3 Cr A9;68
- 3 Cr B9;68
- 3 Cr B9;68
- 3 Cr Rd B7;56
- 4 Cr A9;68
- 4 Cr B9;68
- 5 Cr A9-B9;68
- 5 Cr B9;68
- 6 Cr B9;68
- 6 Cr B9;68
- 7 Cr B9;68
- 7 Cr B9;68
- 8 Cr B9;68
- 8 Cr B9;68
Sultan Ngr Rd F6-F8;43
Sultan Rd D'7-C'5;54-55C-55B
Sultanji Gunta Rd E6-E8;43
Sulthanpalya
- D22-E22;19
- 1 Cr D22;19
- 1 Mn Rd D22;19
- 2 Cr D22;19
- 2 Mn Rd D22;19
- 3 Cr D22;19
- 4 Cr D22;19
- 5 Cr D22;19
- 6 Cr D22;19
- Mn Rd D22-E24;19
Sundaramurthy Rd H10;30
Suranjan Das RdQ1-R5;61
Surveyor St D'13-B'13;66-67
Swamy Vivekananda Rd D'19-C16;78-79
Swasthi Rd C7-D7;56-57
Swathantrapalya
- 1 Cr Rd 8D;40
- 2 Cr Rd 8D;40
- 3 Cr Rd 8D;40
- 3 Mn Rd 8D;40
- 4 Mn Rd 8D;40
- 5 Mn Rd 8D;40
- 6 Mn Rd 8D;40
- 7 Mn Rd 8D;40
Swimming Pool Extension
- 2 Cr C'12-C'14;27
- 3 Cr C'12-C'14;27
- 4 Cr C'12;27
- 5 Cr C'12;27
- 6 Cr B'12;27
- 6 Cr B'12;27
- 7 Cr B'12;27
- 8 Cr B'12;27
- 9 Cr B'12;27
- 10 Cr B'12;27
- 11 A Cr Rd C'12-B'12;27
- 11 B Cr Rd C'12-B'12;27
- 11 C Cr Rd C'12-B'12;27
- 11 Cr B'12;27
- 11 Cr Rd A'12-D'12;26-27
- 12 Cr B'12;27
- 13 Cr B'12;27
- 14 Cr B'12;27
- Cave Rd C'12;27
Swim Pool Rd C'14;27

T

T.G. Halli Pipe Line Rd R'8-P'8;36
T.N. Setty Ln B'3;54D
T.P. Ln A'5;55D
T.S. Ln C'3;55C
T.Setty Ln A'3-A'5;55D
Tank Bund Rd B2-C4;41
Tannery Rd G18-I24;20
Tavarekere Rd F19-F23;81
Thyagaraja Nagar
- 1 Cr C'19-D19;78-79
- 1 Cr Rd E'-17-D'-17;79
- 1 Mn Rd C'17;78
- 1 Mn Rd C'19-D19;78-79
- 1 Mn Rd D'-19-D'-17;79
- 2 Cr Rd E'-17-D'-17;79
- 2 Mn Rd C'17;78
- 2 Mn Rd C'19-D19;78-79
- 2 Mn Rd D'-19-D'-17;79
- 3 Cr Rd D'-17;79
- 3 Mn Rd C'17;78
- 3 Mn Rd C'19-D19;78-79
- 3 Mn Rd D'-17;79
- 4 Mn Rd D'-17;79
- 4 Mn Rd D'19;78
- 5 Cr Rd D'-17;79
- 5 Mn Rd C'17;78
- 5 Mn Rd D'-19-D'-17;79
- 6 Cr Rd D'-17;79
- 6 Mn Rd D'-19-D'-17;79
- 7 Cr Rd D'-17;79
- 7 Mn Rd D'-17;79
- 8 A Cr D'19;78
- 8 Cr Rd D'-17;79
- 9 A Cr D'19;78
- 9 Cr D'19;78
- 9 Cr Rd D'-17;79
- 10 Cr D'19;78
- 10 Cr Rd D'-17;79
- 11 Cr D'19;78
- 12 Cr D'19;78
- 14 Cr Rd D'19;78

Thyagaraja Nagar
- 5 Blk 4 Cr Rd D'-19;79
- 5 Blk 5 A Cr Rd D'19;79
- 5 Blk 5 A Mn Rd D'-19;79
- 5 Blk 5 Cr Rd D'19;79
- 5 Blk 6 Cr Rd D'19;79
- 5 Blk 7 Cr Rd E'19-D'19;79
- 5 Blk 8 Cr Rd E'19-D'19;79
- A.P.Rd C'17;79
- Balaji Rd C'19-D19;78-79
- Dug Rd C'17;78
- Ganesh Mndr Rd C'19-D19;78-79
- Manjunatha Rd C'19-D19;78-79
- Netaji Rd C'17;79
- P.O. Rd C'19-D19;78-79

Thambu Chetty Rd H10-I10;30
Thimmiah Rd C8-D8;42-43
Thimmiah Rd D8-F8;43
Thimmiah Rd G8;44
Thimmiah Garden
- 1 Cr C20-D20;18,19
- 2 Cr C20-D20;18,19
- 3 Cr C20-D20;18,19
- 4 Cr C20-D20;18,19
- 5 Cr C20-D20;18,19
- 6 Cr C20-D20;18,19
- 7 Cr C20-D20;18,19
- 8 Cr C20-D20;18,19
- 9 Cr C20-D20;18,19

Tilaknagar Mn Rd D21-B21;81-80
Trinity Church Rd I5-H1;58
Tumkur Rd D'18-A'18;16-17
Tumkur Rd G'18-J'24;14-15
Tumkur Rd L'28-J'26;6
Tumkur Rd R'32-M'28;4-5

U

Ulsoor Bowee St I2;45
Ulsoor Bz St G1-H1;58
Ulsoor Bz St I2;44
Ulsoor Car St J2-I2;45
Ulsoor Cr Rd H2;44
Ulsoor D.K. Cr I2;44
Ulsoor D.K. Rd I2;44
Ulsoor D.No.2 St I2;45
Ulsoor D.No.6 St I2;45
Ulsoor F.No.1 St I2;45
Ulsoor Rd I1-J1;58-59
Umar Sharief Rd B'15-A'15;67
Union St D2-D4;43
Upparialli St A'11;67
Upper Pipe Line Rd B8;41
Uttaradi Mutt Rd B'1-B'3;55
Uttarahally Rd C'25;85
Uttaradimutt Rd C'13-C'9;67

V

V.I.D'Souza Rd D3-D5;57
Valmiki Nagar
- 1 Cr G'5;54
- 1 Cr G'9;65
- 1 Cr G'9;65
- 1 Cr H'9;65
- 1 Cr Rd G'7;53
- 1 Cr Rd G'9;65
- 1 Mn Rd G'7;53
- 1 Mn Rd H'9-G'9;65
- 1 Mn Rd H'9;65
- 2 Cr G'9;65
- 2 Cr G'9;65
- 2 Cr H'9;65
- 2 Cr Rd G'7;53
- 2 Cr Rd H'9;65
- 2 Mn Rd G'9-G'11;65
- 2 Mn Rd G'9;65
- 2 Mn Rd H'9-G'9;65
- 2 Mn Rd H'9;65
- 3 Cr G'9;65
- 3 Cr G'9;65
- 3 Cr H'9;65
- 3 Cr Rd G'7;53
- 3 Cr Rd G'9;65
- 3 Cr Rd H'9;65
- 3 Mn Rd H'9-G'9;65
- 3 Mn Rd H'9;65
- 4 Cr G'9;65
- 4 Cr G'9;65
- 4 Cr G'9;65
- 4 Cr G'9;65
- 4 Cr Rd G'7;53
- 4 Cr Rd G'9;65
- 4 Mn Rd H'9-G'9;65
- 4 Mn Rd H'9;65
- 5 Cr G'9;65
- 5 Cr G'9;65
- 5 Cr G'9;65
- 5 Cr G'9;65
- 5 Cr Rd G'9;65
- 5 Mn Rd H'9-G'9;65
- 5 Mn Rd H'9;65
- 6 Cr G'9;65
- 6 Cr G'9;65
- 6 Cr Rd G'9;65
- 6 Mn Rd H'9-G'9;65
- 6 Mn Rd H'9;65
- 7 Cr G'9;65
- 7 Cr G'9;65
- 7 Cr G'9;65
- 7 Cr Rd G'9;65
- 7 Mn Rd H'9-G'9;65
- 8 Cr G'9;65
- 8 Cr Rd G'9;65
- 8 Mn Rd H'9-G'9;65
- 9 Cr Rd G'9;65
- 9 Mn Rd G'9;65
- 10 Cr Rd G'9;65
- 10 Mn Rd G'9;65
- 11 Cr Rd G'9;65
- 12 Cr Rd G'9;65
- Aswatha Katte Rd G'9;65
- Mn Rd G'7;53
- Mn Rd G'9;65
- Pipeline East Rd H'9-G13;65
- Pipeline West Rd H'9-G'13;65

Vanivilas Rd B'7;55D
Vanivilas Rd C'11-A'11;67
Vannarpet Bazaar St H9;70
Vannarpet Mn Rd H9-I9;70
Vasantha Nagar
- 1 Cr Rd B8;42
- 1 Cr,Dolespet C8;42
- 2 Cr Rd B8;42
- 2 Cr Dolespet C8;42
- 2 Mn Rd C8;42
- 3 Cr Rd B8;42
- 3 Mn Rd C8;42
- 4 Cr Rd B8;42
- 4 Mn Rd B8-C8;42
- 5 Cr Rd B8;42
- 5 Mn Rd C8;42
- 50 Feet Rd B8-C8;42
- 6 Cr Rd B8;42
- 6 Mn Rd C8;42
- 7 A Mn Rd B8;42
- 7 Cr Rd B8;42
- 7 Mn Rd C8;42
- 8 Cr Rd B8;42
- 8 Mn Rd B8-C8;42
- 9 Mn Rd C8;42
- 10 Cr Rd C8;42
- 10 Mn Rd B8;42
- 11 A Mn Rd B8-C8;42

Vasantha Nagar
- 11 Mn Rd B8-C8;42
- 12 Mn Rd B8;42
- 13 Mn Rd B8;42
- 14 Mn Rd B8;42
- 15 Mn Rd B8-C8;42
- Tank Bund Rd C'8;42
Vasavi Tmp Rd B'11;67
Veerapillai St G4;44
Veerapillai St F4;43
Vellariappa Rd H9-I9;70
Venkatachalam St C'5;55
Venkatappa Cr A'11;67
Venkatappa Ln A'11;67
Venkatappa Rd D6;43
Venkatappa Rd K12,K14;31
Venkataramnappa Rd K12-K14;31
Venkataswamy Lyt Rd K12-K14;31
Venkataswamy Ln B'3;55
Venkataswamy Naidu Rd D4;43
Venkatesappa Ln A'11;67
Vibuthipura Rd U7-V3;
Victoria Mn Rd G3-H5;58
Vidyabhavan Rd D19-F19;81
Vidyaranya Nagar
- 1 A Mn H'1;53
- 1 B Mn H'1;53
- 1 C Cr Rd H'1;53
- 1 C Mn H'1;53
- 1 D Mn H'1;53
- 2 Cr Rd H'1-G'1;53
- 3 A Cr Rd H'1;53
- 3 B Cr Rd H'1;53
- 3 Cr Rd H'1-G'1;53
- 7 G Cr Rd G'1;53
- 7 G Cr Rd G'1;53
Vijaya Ngr
- 1 Mn Rd J'3;53
- 2 Cr I'1;53
- 2 Mn Rd I'3;53
- 2 Mn Rd J'3;53
- 3 Mn Rd J'3;53
- 3 A Mn Rd J'3;52
- 3 B Mn Rd J'3;52
- 3 Cr I'1;53
- 4 Cr I'1;53
- 4 Cr I'3-J'3;52-53
- 4 Mn Rd I'5;53
- 4 Cr Rd K'7-J'3;53
- 4 Mn Rd J'3-J'5;53
- 5 A Mn Rd I'5;53
- 5 A Mn Rd J'5;53
- 5 B Mn Rd I'5;53
- 5 B Mn Rd J'5;53
- 5 C Mn Rd I'5;53
- 5 C Mn Rd J'5;53
- 5 Mn Rd I'5;53
- 5 Mn Rd J'3-J'5;53
- 5 A Mn Rd I'5;53
- 5 B Mn Rd I'5;53
- 5 C Mn Rd I'5;53
- 5 Cr I'1;53
- 5 Mn Rd I'5;53
- 6 A Mn Rd J'5;53
- 6 B Mn Rd J'5;53
- 6 C Mn Rd J'5;53
- 6 Cr Rd J'5;52
- 6 Mn Rd I'5;53
- 6 Mn Rd J'5;53
- 6 A Mn Rd I'5;53
- 6 B Mn Rd I'5;53
- 6 C Mn Rd I'5;53
- 6 Cr I'1;53
- 6 Mn Rd I'5;53
- 6 Mn Rd J'1-I'1;52-53
- 7 A Cr J'3-I'3;52-53
- 7 Cr I'1;53
- 7 Cr J'3;52
- 7 A Mn Rd J'7;53
- 7 B Mn Rd J'7;53
- 7 B Mn Rd J'7;53
- 7 B1 Mn Rd J'7;53
- 7 B2 Mn Rd J'7;53
- 7 B3 Mn Rd J'7;53
- 7 C Mn Rd J'7;53
- 7 C Mn Rd J'7;53
- 7 Cr Rd J'3;52
- 7 D Mn Rd J'7;53
- 7 E Mn Rd J'7;53
- 7 F Mn Rd J'7;53
- 7 Mn Rd J'5;53
- 8 Cr Rd J'5;52
- 8 Mn Rd K'1-J'1;52
- 9 Cr Rd I'5;52
- 9 Mn Rd K'1-J'1;52
- 8 Cr I'3;53
- 9 Cr I'3;53
- 10 A Cr I'3;53
- 10 Cr I'3;53
- 10 Cr Rd I'5;52
- 10 Mn Rd K'1-J'1;52
- 11 Cr Rd I'1;53
- 11 Mn Rd K'1-J'1;52
- 11 Cr I'3;53
- 12 Cr I'5;53
- 12 Cr Rd I'1;53
- 12 Mn Rd K'1-J'1;52
- 13 Cr Rd J'1;52
- 13 Mn Rd K'1-J'1;52
- 14 Cr Rd J'1;52
- 14 Cr Rd J'7-I'5;53-52
- 14 Mn Rd K'1-J'1;52
- 15 Mn Rd K'1-J'1;52
- 16 Mn Rd K'1-J'1;52
- 17 Cr Rd K'3-H'1;52-53
- 17 Mn Rd K'1-J'1;52
- 18 Cr Rd K'3-I'1;52-53
- 18 Mn Rd K'1-J'1;52
- 19 Cr Rd K'3-J'3;52
- 19 Mn Rd K'3-J'3;52
- 20 Mn Rd K'3-J'3;52
Vinoba Ngr Mn Rd A'9;67
Vishvanat Rao Rd B'4-B'6;41
Vittal Nagar
- 1 Cr Rd F'9;66
- 2 Cr Rd F'9;66
- 3 Cr Rd F'9;66
- 4 Cr Rd F'9;66
- 5 Mn Rd F'11-F'9;66
- 8 Cr Rd F'9;66
Vivek Nagar
- 1 Cr Rd H9;70
- 1 Cr Rd I11;70
- 1 Cr Rd I9-H11;70
- 1 Cr Rd I9;70
- 1 Mn Rd I9-J11;70-71
- 10 Cr Rd I11;70
- 2 Cr Rd H9;70
- 2 Cr Rd I9-H11;70
- 2 Cr Rd I9;70
- 2 Mn Rd1st Cr H9-H11;70
- 3 Cr Rd H11;70
- 3 Cr Rd I9-H11;70
- 3 Cr Rd I9;70
- 3 Mn Rd H9;70
- 4 Cr Rd H11;70
- 4 Cr Rd I9;70
- 5 Cr Rd I11;70
- 5 Cr Rd I11;70
- 5 Cr Rd I9;70
- 5 Mn Rd I11;70
- 6 Cr Rd I11;70
- 6 Cr Rd I11;70
- 6 Cr Rd I9;70
- 6 Mn Rd H9-I11;70
- 6 Mn Rd I11;70

Vijaya Nagar
- 7 Cr Rd I11;70
- 7 Cr Rd I9;70
- 7 Mn Rd I11;70
- 8 Cr Rd I11;70
- 8 Cr Rd I9;70
- 8 Mn Rd I11;70
- 9 Cr Rd I11;70
- 9 Cr Rd I9;70

Viviani Rd G14-H12;30

Vyalikaval
- 1 Cr B'14;27
- 1 Mn Rd B'14;27
- 1 Tmp St C'14;27
- 2 Cr B'14;27
- 2 Mn Rd B'12-B'14;27
- 2 Mn Rd B'14;27
- 2 Tmp St C'14;27
- 3 Cr D'14;27
- 3 Mn Rd B'12-B'14;27
- 3 Mn Rd B'14;27
- 3 Tmp St C'14;27
- 4 Mn Rd B'12-B'14;27
- 4 Tmp St C'14;27
- 5 Mn Rd B'12-B'14;27
- 5 Tmp St C'14;27
- 6 Mn Rd B'12-B'14;27
- 6 Tmp St C'14;27
- 7 Mn Rd B'14;27
- 7 Tmp St C'14;27
- 8 Mn Rd B'14;27
- 9 Mn Rd B'12-B'14;27
- 10 Mn Rd C'14-B'14;27
- 11 Mn Rd C'14;27
- 12 A Cr C'14-B'14;27
- 12 B Cr B'14;27
- 12 C Cr B'14;27
- 12 Mn Rd C'14;27
- 13 A Cr B'14;27
- 13 B Cr B'14;27
- 13 Cr C'14-B'14;27
- 14 A Cr B'14;27
- 14 Cr B'14;27
- 15 Cr Rd C'14-B'14;27
- 16 A Cr Rd C'14-B'14;27

W

West of Chord Road
- 2 Stg 1 Mn H12-H14;25
- 2 Stg 3 Mn H10-H14;25
- 2 Stg 10 A Cr H'12;25
- 2 Stg 10 B Cr I'12-H'12;25
- 2 Stg 10 Cr I'12-H'12;25
- 2 Stg 10 Mn I'12;25
- 2 Stg 11 A Cr I'12-H'12;25
- 2 Stg 11 A Mn I'12;25
- 2 Stg 11 B Cr I'12;25
- 2 Stg 11 B Mn I'12;25
- 2 Stg 11 C Cr I'12-H'12;25
- 2 Stg 11 Cr J'12-H'12;25
- 2 Stg 11 Mn I'12;25
- 2 Stg 12 A Cr I'12-H'14;25
- 2 Stg 12 B Cr I'12-H'14;25
- 2 Stg 12 Cr I'12-H'14;25
- 2 Stg 12 Mn I'12;25
- 2 Stg 13 C Cr I'12-H'14;25
- 2 Stg 13 Mn I'12-J'12;25
- 2 Stg 14 Mn I'12-I'16;25
- 2 Stg 2 Mn H10-H14;25
- 2 Stg 2 Ph 14 A Cr J'14-I'14;24-25
- 2 Stg 2 Ph 14 A Mn I'14;25-24
- 2 Stg 2 Ph 14 B Mn I'12-I'14;25
- 2 Stg 2 Ph 14 C Mn I'14;25
- 2 Stg 2 Ph 14 Mn J'12-I'16;25-24
- 2 Stg 2 Ph 15 A Cr I'14;25
- 2 Stg 2 Ph 15 B Cr I'14;25
- 2 Stg 2 Ph 15 C Cr I'14;25
- 2 Stg 2 Ph 15 Cr I'14-I'16;25
- 2 Stg 2 Ph 15 D Cr I'14;25
- 2 Stg 2 Ph 15 E Cr I'14;25
- 2 Stg 2 Ph 15 F Cr I'14;25
- 2 Stg 2 Ph 5 Mn I'14;25
- 2 Stg 2 Ph 6 C Cr J'14-I'14;24-25
- 2 Stg 2 Ph 6 D Cr I'14;25
- 2 Stg 2 Ph 6 F Cr I'14;25
- 2 Stg 2 Ph 6 Mn I'14;25
- 2 Stg 2 Ph 7 Mn I'14-J14;25-24
- 2 Stg 4 A Mn H'12-I'14;25
- 2 Stg 4 B Mn H'12;25
- 2 Stg 4 C Mn H'12-I12;25
- 2 Stg 4 D Mn I12;25
- 2 Stg 4 E Mn H'12-I12;25
- 2 Stg 4 Mn H12-I14;25
- 2 Stg 5 A Mn I10-I14;25
- 2 Stg 5 Mn H10-H12;25
- 2 Stg 6 Mn I10-I14;25
- 2 Stg 7 Mn I10-I12;25
- 2 Stg 8 Mn I12;25
- 2 Stg 9 A Cr I'12-H'12;25
- 2 Stg 9 B Cr I'12-H'12;25
- 2 Stg 9 C Cr I'12;25
- 2 Stg 9 Mn I'12;25
- 3 Ph 1 Mn I'8-G'8;39
- 3 Ph 2 Mn I'8-H'8;39
- 3 Ph 3 Mn I'8-H'8;39
- 3 Ph 4 Mn I'8-H'8;39
- 3 Ph 5 Mn I'8-H98;39
- 3 Ph 6 Mn I'8-H'8;39
- 3 Stg 1 Blk 1 A Cr J'10-J'12;24
- 3 Stg 1 Blk 1 B Cr J'10-J'12;24
- 3 Stg 1 Blk 1 C Cr J'10;24
- 3 Stg 1 Blk 1 Cr J'10;24
- 3 Stg 1 Blk 1 D Cr J'10-J'12;24
- 3 Stg 1 Blk 1 E Cr J'10-J'12;24
- 3 Stg 1 Blk 1 F Cr J'10;24
- 3 Stg 1 Blk 12 Mn J'10;24
- 3 Stg 1 Blk 13 Mn I'10-J'10;24-25
- 3 Stg 1 Blk 14 A Mn I'10-J'10;24-25
- 3 Stg 1 Blk 14 Mn I'10-J'10;24-25
- 3 Stg 1 Blk 15 Mn I'10-K'10;24-25
- 3 Stg 1 Blk 16 Mn J'10;24
- 3 Stg 4 Blk 1 A Cr J'6-J'8;38
- 3 Stg 4 Blk 1 B Cr K'6-J'8;38
- 3 Stg 4 Blk 1 C Cr K'6-K'8-J8;38
- 3 Stg 4 Blk 1 Cr J'6-J'8;38
- 3 Stg 4 Blk 1 D Cr K'6-J'8;38
- 3 Stg 4 Blk 1 E Cr K'6-J'8;38
- 3 Stg 4 Blk 1 F Cr K'6-K'8;38
- 3 Stg 4 Blk 1 G Cr K'6-K'8;38
- 3 Stg 4 Blk 1 H Cr K'8;38
- 3 Stg 4 Blk 2 Mn K'6-J'6;38
- 3 Stg 4 Blk 3 Mn K'8-K'6;38
- 3 Stg 4 Blk 5 Mn K'8-J'8;38
- 3 Stg 4 Blk 6 Mn K'8-I'8;39-38
- 3 Stg 4 Blk 7 A Mn K'8-J'8;38
- 3 Stg 4 Blk 7 B Mn K'8-J'8;38
- 3 Stg 4 Blk 7 C Mn K'8-J'8;38
- 3 Stg 4 Blk 7 Mn K'8-J'8;38
- 3 Stg 4 Blk 8 Mn L8-I'8;39-38
- 4 Stg 3 Blk 1 Cr J'6-J'8;38
- 4 Stg 3 Blk 1 Mn K'6-H'6;39-38
- 4 Stg 3 Blk 10 Mn J'8-I'8;39-38
- 4 Stg 3 Blk 11 Mn J'8-I'8;39-38
- 4 Stg 3 Blk 12 Mn J'8-I'8;39-38
- 4 Stg 3 Blk 17 A Cr J'4-I'4;39-38
- 4 Stg 3 Blk 17 B Cr J'4-I'4;39-38
- 4 Stg 3 Blk 17 C Cr J'4-I'4;39-38
- 4 Stg 3 Blk 17 Cr J'4-I'4;39-38
- 4 Stg 3 Blk 17 D Cr J'4-I'4;39-38
- 4 Stg 3 Blk 18 Cr J'4-I'4;39-38
- 4 Stg 3 Blk 19 Cr J'6-I'6;39-38
- 4 Stg 3 Blk 2 A Cr J'6-J'8;38
- 4 Stg 3 Blk 2 B Cr J'6-J'8;38
- 4 Stg 3 Blk 2 C Cr J'6;38

West of Chord Road
- 4 Stg 3 Blk 2 Cr J'6-J'8;38
- 4 Stg 3 Blk 2 D Cr J'6;38
- 4 Stg 3 Blk 2 E Cr J'6;38
- 4 Stg 3 Blk 2 F Cr J'6;38
- 4 Stg 3 Blk 2 G Cr J'6-J'8;38
- 4 Stg 3 Blk 2 H Cr J'6-J'8;38
- 4 Stg 3 Blk 2 I Cr J'6-J'8;39-38
- 4 Stg 3 Blk 2 J Cr I'8;39
- 4 Stg 3 Blk 2 Mn J'6-I'6;39-38
- 4 Stg 3 Blk 20 Cr J'6-I'6;39-38
- 4 Stg 3 Blk 21 Cr J'6-I'6;39-38
- 4 Stg 3 Blk 3 A Cr I'6-I'8;39
- 4 Stg 3 Blk 3 B Cr I'6;39
- 4 Stg 3 Blk 3 C Cr I'6;39
- 4 Stg 3 Blk 3 Cr I'6-I'8;39
- 4 Stg 3 Blk 3 D Cr I'6-I'8;39
- 4 Stg 3 Blk 3 E Cr I'6;39
- 4 Stg 3 Blk 3 F Cr I'6;39
- 4 Stg 3 Blk 3 G Cr I'6;39
- 4 Stg 3 Blk 3 Mn J'6-I'6;39
- 4 Stg 3 Blk 4 A Mn J'6-I'6;39-38
- 4 Stg 3 Blk 4 B Mn J'6-I'6;39-38
- 4 Stg 3 Blk 4 C Mn J'6-I'6;39-38
- 4 Stg 3 Blk 4 Mn J'6-I'6;39-38
- 4 Stg 3 Blk 5 Mn J'8-I'6;39-38
- 4 Stg 3 Blk 6 A Mn J'8;38
- 4 Stg 3 Blk 6 Mn K'8-I'8;39-38
- 4 Stg 3 Blk 60 Feet Rd I'6-I'8;38
- 4 Stg 3 Blk 7 A Mn J'4-J'6;38
- 4 Stg 3 Blk 7 B Mn J'4-J'6;38
- 4 Stg 3 Blk 7 C Mn I'4-I'6;39
- 4 Stg 3 Blk 7 D Mn I'4-I'6;39
- 4 Stg 3 Blk 7 Mn J'8;38
- 4 Stg 3 Blk 8 A Mn I'4-I'6;39
- 4 Stg 3 Blk 8 A Mn J'8-I'8;39-38
- 4 Stg 3 Blk 8 B Mn J'8;39-38
- 4 Stg 3 Blk 8 C Mn J'8;39-38
- 4 Stg 3 Blk 8 Mn I'4-I'6;39
- 4 Stg 3 Blk 8 Mn L8-I'8;39-38
- 4 Stg 3 Blk 9 Mn J'8-I'8;39-38
- 4 Stg 4 Blk 1 Mn H'4-H'6;39
- 4 Stg 4 Blk 2 Cr I'4-H'4;39
- 4 Stg 4 Blk 2 Mn I'4;39
- 4 Stg 4 Blk 3 Cr I'4-H'4;39
- 4 Stg 4 Blk 3 Mn I'4;39
- 4 Stg 4 Blk 4 Cr I'4-H'4;39
- 4 Stg 4 Blk 40 ft Rd I'4;39
- 4 Stg 4 Blk 5 Cr I'4-H'4;39
- 4 Stg 4 Blk 6 Cr I'4-H'4;39
- 4 Stg 4 Blk 7 Cr I'4-H'4;39
- 5 Ph 1 Mn I'6-H'6;39
- 5 Ph 2 Mn I'6-H'6;39
- 5 Ph 3 Mn I'6-H'6;39
- 5 Ph 60 Feet Rd I'6-H'6;39
- 6 Ph 1 Mn H'6;39
- 6 Ph 10 Cr I'6;39
- 6 Ph 2 Cr H'6;39
- 6 Ph 2 Mn H'6;39
- 6 Ph 3 Mn I'6-H'6;39
- 6 Ph 4 Mn I'6-H'6;39
- 6 Ph 5 Mn I'6-H'6;39
- 6 Ph 6 Mn I'6-H'6;39
- 6 Ph 7 Mn I'6-H'6;39
- 6 Ph 9 Cr I'6-H'8;39

Wahab Gdn. 1 Mn F12,F14;29
Wahab Gdn. 2 Mn F12,F14;29
Wahab Gdn. 3 Mn F12,F14;29
Walker Rd E7;57
Walton RdD1;57
Ware Rd G10;30
Wellington St E7-E5;57
West Anjaneya Tmp St D'13;66
West Circle Rd B'11;67
West Pk Rd A6-B6;41
Wheeler Rd G8;44
Wheeler Rd H10-I14;30
Wheeler Rd 1 Cr G10-H10;30
Wheeler Rd 2 Cr G10-H10;30
White Field Rd T12-X10;34-35
Williams Town
- 1 Cr F12;29
- 1 Mn F12-E10;29
- 2 Cr F12;29
- 2 Mn E12-F12;29
- 3 Cr F12;29
- 3 Mn F12;29
- 4 Cr F12;29
- 5 Cr F12;29
- 6 Cr F12;29
- 7 Cr F12;29

Wilson Garden
- 1 Cr C11;68
- 1 Cr C11;68
- 1 Cr B11;68
- 1 Cr D15;69
- 1 Mn C13-D13;68-69
- 1 Mn D15;69
- 1 Mn D17-E17;81
- 2 Mn D17-E17;81
- 2 Cr C11;68
- 2 Cr B11;68
- 2 Cr D13;68
- 2 Cr D15;69
- 2 Mn D13;69
- 2 Mn D13;69
- 2 Mn D15;69
- 3 Mn D17;81
- 3 Cr C11;68
- 3 Cr B11-C11;68
- 3 Cr D13-D15;69
- 3 Cr D13;69
- 3 Mn D13;69
- 3 Mn D15;69
- 4 Mn D17;81
- 4 Cr C11;68
- 4 Cr B11-C11;68
- 4 Cr D13;69
- 4 Mn D13;69
- 4 Mn D13;69
- 5 Cr C11;68
- 5 Cr B11-C11;68
- 5 Cr D13;69
- 5 Mn D13;69
- 6 Cr C11;68
- 6 Cr C11;68
- 6 Mn D13;69
- 6 Mn D13;69
- 7 Cr C11;68
- 7 Cr C11-C13;68
- 7 Cr D13;69
- 7 Mn D13;69
- 8 Cr C11;68
- 8 Cr C11-C13;68
- 8 Cr D13;69
- 8 Mn D13;69
- 9 Cr C11-D11;68
- 9 Cr C13;68
- 10 Cr D11;68
- 10 Cr C13;68
- 11 Cr C13-D11;68-69
- 11 Cr C13;68
- 12 Cr D13-D11;69
- 12 Cr C13-D13;68
- 12 Mn C13-D13;68-69
- 13 Cr C13-D13;68
- 13 Mn C13-D15;68-69
- 14 Cr C13-D13;68
- 14 Mn C13-D15;68-69
- 15 Cr D13;68
- 15 Cr D15;69
- 15 Mn C13-D15;68-69
- 16 Cr D13;68
- 16 Cr D15;69
- 17 Cr D13;68
- 17 Cr D15;69

Wilson Garden
- 18 Cr D13;68
- 18 Cr D15;69
- 19 Cr D13;68
- 19 Cr D15;69
- B.T.S. 7 Mn B9-E13;68-69

Wood St E3-F5;57

X

Xavier Lyt Rd G5;58

Y

Y.Koil St I2;44
Yellappa Ln A'11;67
Yeshavantapur
- 1 Cr G'20;15
- 1 Cr H'20;15
- 1 Cr H'22;15
- 1 E Mn G'22;15
- 1 Mn G'22-G'24;15
- 2 Cr G'20-G'22;15
- 2 Cr H'20-H'22;15
- 2 Cr H'22;15
- 2 West Cr F'22;16
- 3 Cr H'20-H'22;15
- 3 Cr H'22;15
- 3 West Cr F'22;16
- 4 Cr G'22;15
- 4 Cr H'22-H'20;15
- 4 West Cr F'22;16
- 5 Cr H'22-H'20;15
- 6 Cr G'22;15
- 6 Cr H'22-H'20;15
- 7 Cr G'22;15
- 7 Cr G'22;15
- 7 Cr G'22;15
- 7 Cr H'22-H'20;15
- 8 Cr G'20;15
- 8 Cr G'22;15
- 8 Cr G'22;15
- 9 Cr G'22;15
- 9 Mn F'20-E'18;16
- 10 Cr G'24;15
- 11 Cr G'24;15
- AT A Rd G'22-G'20;15
- AT S.C Rd G'20;15
- Pipe line B F'20-F'22;16
- Pipe line C F'20-F'22;16
- Pipe line D F'20-F'22;16
- Pipe line E F'20-F'22;16
- Pipe line Rd G'22;15
- pipe line 1 Cr F'20-F'22;16
- pipe line 2 Cr F'20-F'22;16
- Railway Parl Rd G'20-G'22;15
- S.C A F'20;16
- S.C B F'20;16
- S.C C F'20;16
- S.C D F'20;16
- S.P 1 Cr E'20;16
- S.P 1 Mn E'20-E'20;16
- S.P 2 Cr E'20;16
- S.P 3 Cr E'20;16
- S.P 4 A Cr E'20;16
- S.P 4 Cr E'20;16

PUBLISHERS'NOTE

It is unfortunately a common sight in Bangalore to find hapless citizens and visitors, with frustration writ large on their faces, trying to locate some address in Bangalore, particularly in the sprawling new extensions which have helped to give Bangalore the status as the fastest growing city in India. This handy street atlas and index has been prepared mainly to help the citizens to find their way easily through the city.

These maps are based on aerial photographic survey specially carried out in 1987-88 to cover Bangalore city and its surroundings. The street maps included in this atlas cover an area of 276 square kilometers. Most of the maps cover an area 2 km in the North-South direction and 1.5 km in the East-West direction. The only exceptions are maps for the areas in and around K.R.Market. Here each map covers an area of 1 km by 0.75km. Due to the unavoidable distortions in the aerial photographs, there is a certain amount of variation in the linear scales in the maps. Thus it is not advisable to use the maps for deriving accurate distances etc.

The index map on pages **2** and **3** shows the areas covered in the atlas. It also shows the grid system used. The origin is taken in the city near Bangalore jail. A grid at intervals of 1/2 km is placed about this origin and the resulting squares are labelled by letters in the east-west direction and numbers in the north-south direction.

A list of street names and a list of area names are provided after the detailed area maps. To locate a particular street, please refer to the **Index to streets** which indicates the page and square where it is located. Thus A. A. Ali Road **H2,H4;44** indicates that the road starts in square **H2** and ends in square **H4** on page **44**. If you wish to refer to the maps of a particular locality, you could refer to the **Index to localities**. For example, the area Adugodi is covered in map **69**.

ACKNOWLEDGEMENTS

This exercise of producing a road map atlas is an offshoot of a project convened by **Dr.S.R. Valluri**, former Director of National Aeronautical Laboratory, Bangalore for devising and implementing a citizen and service oriented house numbering system for Bangalore city.

We thank Mr.Gopala Reddy, Secretary, Department of Science and Technology, Government of Karnataka, Mr.H.G.V. Reddy, Chairman, Bangalore Development Authority, Mr.A. Ravindra, Commissioner, Bangalore City Corporation, Mr.B.G. Rudrappa, Chairman, Karnataka Electricity Board, Mr.C. Das, Chairman, Bangalore Water Supply & Sewerage Board for readily agreeing to financially support the aerial survey and subsequent preparation of maps from these photographs. We also thank Mr.M.B. Prakash, Chairman, for the continued support of BDA towards the completion of the maps.

We thank the officials of the BDA, in particular, Engineering members Shri Shivanna and Mr.Chandrasekar, Mr.Chikaiah, Mr.Sundar and Mr.Badrinath and all the AROs for their cooperation in providing and verifying the information with regard to areas under BDA.

We thank the officials of BCC, in particular Mr.Shankarappa and all the AROs for their help in providing information on road names in the City Corporation areas.

We thank Prof.R. Narasimha, Director, National Aeronautical Laboratory for providing the facilities of the laboratory for preparation of the maps and their subsequent photo processing. We thank Mr.D'Cruz and the staff of the Graphic Arts Section, NAL for their major contribution in the photo processing of the maps. We thank Mr.Ramappa of the Propulsion Division for drafting help.

We acknowledge the work of the project staff, mainly Shriyuths A.Srinivasan, N. Srinivasan, S.Devraj, C.T. Ramachandra and S.L. Prashanth for their painstaking efforts. We acknowledge the works of M/s. Pragati Engineering for tracing some of the maps.

We thank Smt.Maya Kamath for the jacket design and LaserTech Services, Bangalore for the printed text they composed on Desk Top Publishing.

We acknowledge the initial assistance of Dr. Bera and his colleagues at N.N.R.M.S. and enthusiastic co-operation of the KSCST staff, particularly Mr.S. Rajagopalan, Joint Secretary, Mr.G.Panduranga, Mr. Vinod Chandrashekaran, Mr. Ravi Honnavar, Mr. D. R. Ramesh and Mrs.B. N. Girijalakshmi.

TASKS FOR THE FUTURE

This first edition of Bangalore A-Z may be looked upon as an initial step in keeping an up-to-date street map of our City. Being the first edition, it is likely that there would be errors in the maps, for which we cannot accept any responsibility. We would be thankful, however, to receive feedback from the users by way of constructive suggestions and pointing out of specific errors. We are providing self addressed, pre-paid post cards for your ready use. We would endeavour to incorporate your suggestions in subsequent editions. A second major task is to incorporate road names to those which appear unnamed at present. We are taking up this matter with he civic authorities and the government and hope that this information can be provided in subsequent editions.

Finally we welcome feedback from the users on the utility of this road atlas and hope that it helps the citizens of Bangalore and visitors alike in getting to their destinations without much trouble.

Bangalore
December 1989

B.R. Pai
Hon.Secretary
Karnataka State Council
for Science and Technology

For official use only

Date Received _____ Reference No:- _____

Action Taken:- _____

To,

The Secretary,

Karnataka State Council for Science & Technology

Indian Institute of Sciences Campus

Bangalore-560012

For official use only

Date Received _____ Reference No:- _____

Action Taken:- _____

To,

The Secretary,

Karnataka State Council for Science & Technology

Indian Institute of Science Campus

Bangalore-560012

FROM

_____

_____

DATE: _____

PLACE:_____

SUB:- Bangalore A-Z.

Dear Sir,

We wish to bring to your notice the following specific items in the first editionof Bangalore A-Z.

General Coments(if any)

Yours faithfully

FROM

_____

_____

DATE: _____

PLACE:_____

SUB:- Bangalore A-Z.

Dear Sir,

We wish to bring to your notice the following specific items in the first edition of Bangalore A-Z.

General Coments(if any)

Yours faithfully

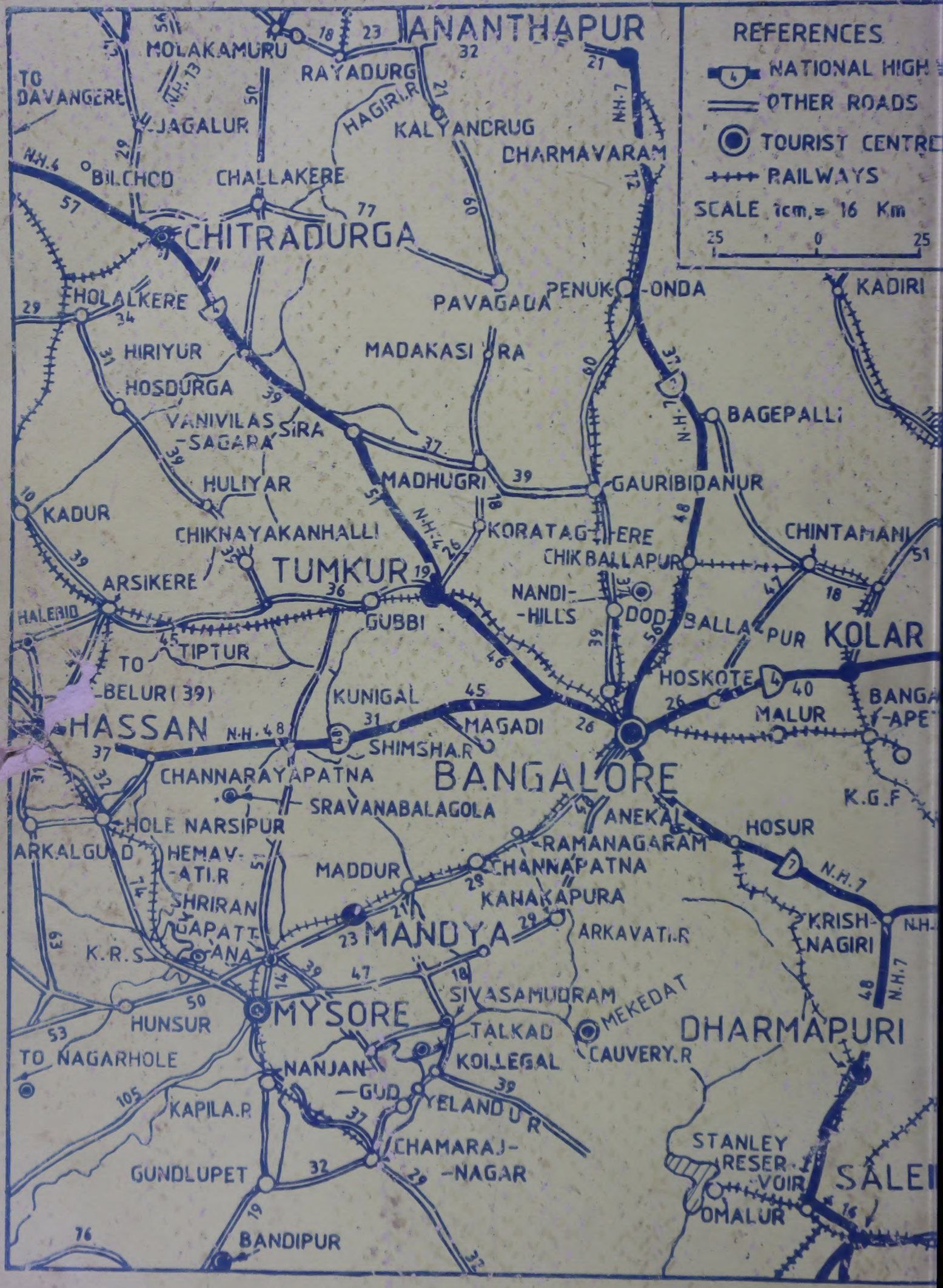
REFERENCES
NATIONAL HIGH
OTHER ROADS
TOURIST CENTRE
RAILWAYS
SCALE 1cm.= 16 Km
25 0 25
ANANTHAPUR
MOLAKAMURU
RAYADURG
HAGIRI.R
KALYANDRUG
DHARMAVARAM
TO DAVANGERE
JAGALUR
BILCHOD
CHALLAKERE
CHITRADURGA
HOLALKERE
HIRIYUR
HOSDURGA
VANIVILAS -SAGARA
SIRA
PAVAGADA
MADAKASIRA
PENUK-ONDA
KADIRI
BAGEPALLI
HULIYAR
MADHUGRI
GAURIBIDANUR
KADUR
CHIKNAYAKANHALLI
KORATAGERE
CHINTAMANI
CHIKBALLAPUR
TUMKUR
ARSIKERE
NANDI-HILLS
DOD BALLAPUR
KOLAR
HALEBID
GUBBI
TIPTUR
TO BELUR(39)
HOSKOTE
KUNIGAL
MALUR
HASSAN
MAGADI
SHIMSHA.R
BANGALORE
CHANNARAYAPATNA
SRAVANABALAGOLA
K.G.F
HOLE NARSIPUR
ANEKAL
HOSUR
ARKALGUD
HEMAV-ATI.R
RAMANAGARAM
MADDUR
CHANNAPATNA
KANAKAPURA
SHRIRAN GAPATT-ANA
MANDYA
ARKAVATI.R
KRISH-NAGIRI
K.R.S
SIVASAMUDRAM
MEKEDAT
MYSORE
TALKAD
DHARMAPURI
HUNSUR
TO NAGARHOLE
NANJAN-GUD
KOLLEGAL
CAUVERY.R
KAPILA.R
YELANDUR
CHAMARAJ-NAGAR
STANLEY RESER-VOIR
SALEI
GUNDLUPET
OMALUR
BANDIPUR
N.H.4
N.H.48
N.H.7
N.H.13
N.H.26